



The Sizewell C Project

2.10 Ch Sizewell Link Road Plans for Approval Part 2 of 3

July 2021

Planning Act 2008
Infrastructure Planning (Applications: Prescribed Forms and Procedure) Regulations 2009

Revision: 3.0

Applicable Regulation: Regulation 5(2)(o)

PINS Reference Number: EN010012



Sizewell Link Road Plans - For Approval

Drawing Number	Revision	Drawing Title	Scale	Sheet Size
Sizewell Link Road Plans For Approval – Part 1				
SZC-SZ0204-XX-000-DRW-100055	03	Sizewell Link Road - Key Plan	1:10000	A1
SZC-SZ0204-XX-000-DRW-100056	03	Sizewell Link Road Proposed General Arrangement And Profiles - Sheet 1 of 5	1:2500	A1
SZC-SZ0204-XX-000-DRW-100057	03	Sizewell Link Road Proposed General Arrangement And Profiles - Sheet 2 of 5	1:2500	A1
SZC-SZ0204-XX-000-DRW-100058	03	Sizewell Link Road Proposed General Arrangement And Profiles - Sheet 3 of 5	1:2500	A1
SZC-SZ0204-XX-000-DRW-100059	03	Sizewell Link Road Proposed General Arrangement And Profiles - Sheet 4 of 5	1:2500	A1
SZC-SZ0204-XX-000-DRW-100060	03	Sizewell Link Road Proposed General Arrangement And Profiles - Sheet 5 of 5	1:2500	A1
Sizewell Link Road Plans For Approval – Part 2				
SZC-SZ0204-XX-000-DRW-100064	03	Sizewell Link Road A12 Junction Proposed General Arrangement	1:1000	A1
SZC-SZ0204-XX-000-DRW-100066	03	Sizewell Link Road B1122 / B1125 Junction Proposed General Arrangement	1:1000	A1
SZC-SZ0204-XX-000-DRW-100067	03	Sizewell Link Road B1122 / Theberton Junction Proposed General Arrangement	1:1000	A1
SZC-SZ0204-XX-000-DRW-100141	03	Sizewell Link Road Moat Road Junction Proposed General Arrangement	1:1000	A1
SZC-SZ0204-XX-000-DRW-100140	03	Sizewell Link Road Hawthorn Road Junction Proposed General Arrangement	1:1000	A1
SZC-SZ0204-XX-000-DRW-100137	03	Sizewell Link Road Fordley Road Junction Proposed General Arrangement	1:1000	A1
SZC-SZ0204-XX-000-DRW-100138	03	Sizewell Link Road Trust Farm Staggered Junction Proposed General Arrangement	1:1000	A1
SZC-SZ0204-XX-000-DRW-100065	03	Sizewell Link Road Middleton Moor Junction Proposed General Arrangement	1:2000	A1
SZC-SZ0204-XX-000-DRW-100139	03	Sizewell Link Road Pretty Road Junction Proposed General Arrangement	1:1000	A1
SZC-SZ0204-XX-000-DRW-100296	02	East Suffolk Line Bridge Proposed General Arrangement And Elevation	1:150 1:2000	A1
SZC-SZ0204-XX-000-DRW-100299	02	Pretty Road Footbridge Proposed General Arrangement And Elevation	1:125 1:2000	A1

Sizewell Link Road Plans – For Approval

Drawing Number	Revision	Drawing Title	Scale	Sheet Size
Sizewell Link Road Plans For Approval – Part 3				
SZC-SZ0701-XX-000-DRW-100147	03	Sizewell Link Road Proposed Landscape Masterplan And Finished Levels - Key Plan	1:10000	A1
SZC-SZ0701-XX-000-DRW-100170	03	Sizewell Link Road Proposed Landscape Masterplan And Finished Levels - Sheet 1 of 4	1:2500	A1
SZC-SZ0701-XX-000-DRW-100171	03	Sizewell Link Road Proposed Landscape Masterplan And Finished Levels - Sheet 2 of 4	1:2500	A1
SZC-SZ0701-XX-000-DRW-100172	03	Sizewell Link Road Proposed Landscape Masterplan And Finished Levels - Sheet 3 of 4	1:2500	A1
SZC-SZ0701-XX-000-DRW-100173	03	Sizewell Link Road Proposed Landscape Masterplan And Finished Levels - Sheet 4 of 4	1:2500	A1
SZC-SZ0701-XX-000-DRW-100146	03	Sizewell Link Road Site Clearance Plan - Key Plan	1:10000	A1
SZC-SZ0701-XX-000-DRW-100174	03	Sizewell Link Road Site Clearance Plan Sheet 1 of 4	1:2500	A1
SZC-SZ0701-XX-000-DRW-100175	03	Sizewell Link Road Site Clearance Plan Sheet 2 of 4	1:2500	A1
SZC-SZ0701-XX-000-DRW-100176	03	Sizewell Link Road Site Clearance Plan Sheet 3 of 4	1:2500	A1
SZC-SZ0701-XX-000-DRW-100177	02	Sizewell Link Road Site Clearance Plan Sheet 4 of 4	1:2500	A1

Sizewell Link Road Plans For Approval – Revision Schedule

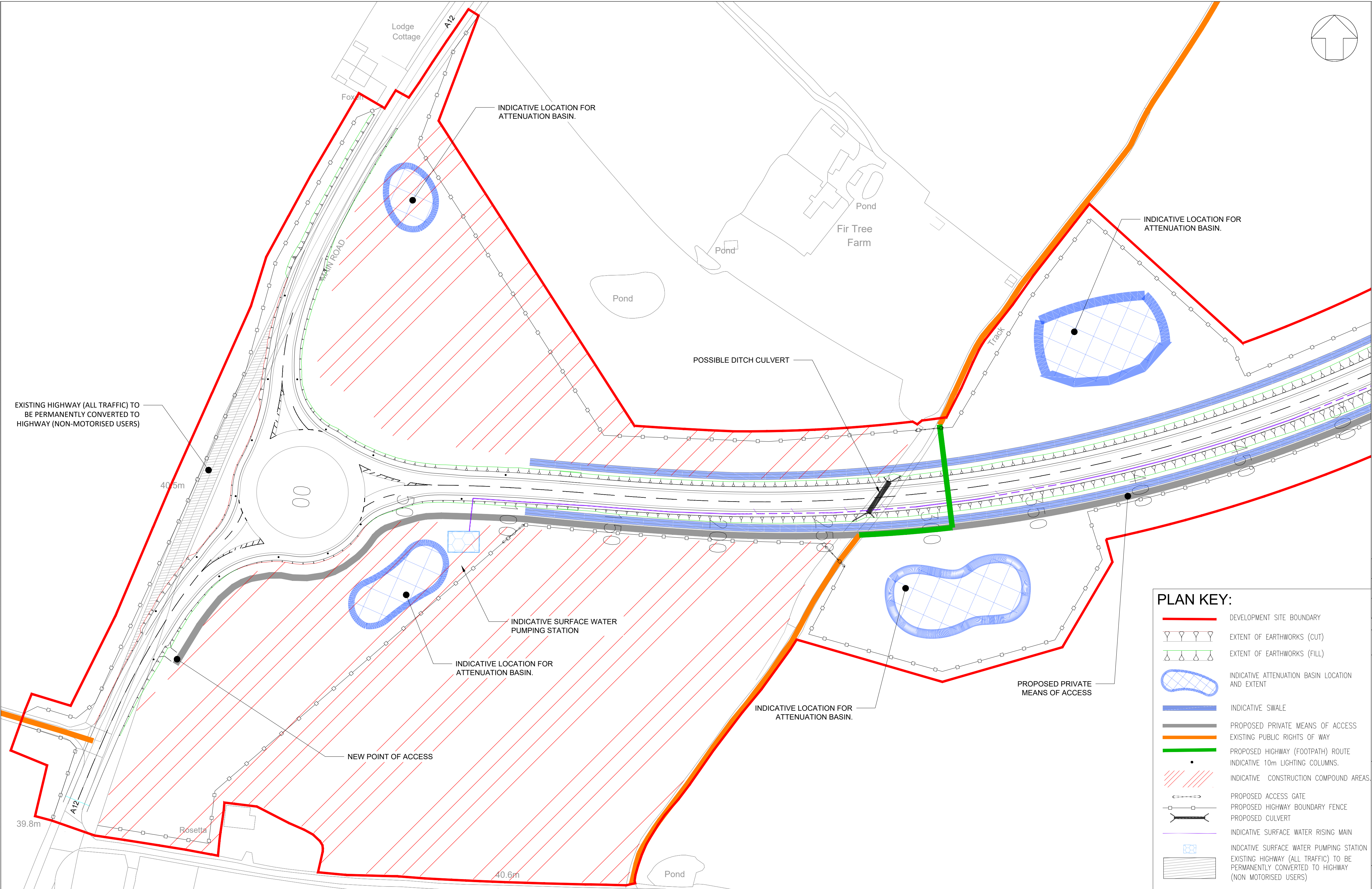
Drawing Number	Revision	Drawing Title	Amendments
Sizewell Link Road Plans For Approval – Part 1			
SZC-SZ0204-XX-000-DRW-100055	03	Sizewell Link Road - Key Plan	Reflect change to the Order Limits, proposed road layout and revision to Pretty Road bridge.
SZC-SZ0204-XX-000-DRW-100056	03	Sizewell Link Road Proposed General Arrangement And Profiles - Sheet 1 of 5	Reflect changes to the Order Limits to facilitate gravity drainage solution and revised PRow proposals.
SZC-SZ0204-XX-000-DRW-100057	03	Sizewell Link Road Proposed General Arrangement And Profiles - Sheet 2 of 5	Reflect revised PRow proposals.
SZC-SZ0204-XX-000-DRW-100058	03	Sizewell Link Road Proposed General Arrangement And Profiles - Sheet 3 of 5	Reflect change to the Order Limits, PRow proposals and road layout.
SZC-SZ0204-XX-000-DRW-100059	03	Sizewell Link Road Proposed General Arrangement And Profiles - Sheet 4 of 5	Reflect change to the Pretty Road bridge, road layout and PRow proposals.
SZC-SZ0204-XX-000-DRW-100060	03	Sizewell Link Road Proposed General Arrangement And Profiles - Sheet 5 of 5	Reflect change to the road layout and PRow proposals.
Sizewell Link Road Plans For Approval – Part 2			
SZC-SZ0204-XX-000-DRW-100064	03	Sizewell Link Road A12 Junction Proposed General Arrangement	Reflect change to PRow proposals.
SZC-SZ0204-XX-000-DRW-100066	03	Sizewell Link Road B1122 / B1125 Junction Proposed General Arrangement	Reflect change to Order Limits, road layout and levels (B1122/25 link) and PRow proposals.
SZC-SZ0204-XX-000-DRW-100067	03	Sizewell Link Road B1122 / Theberton Junction Proposed General Arrangement	Reflect revised road layout (on the link between the SLR and the B1122) and PRow proposals.
SZC-SZ0204-XX-000-DRW-100141	03	Sizewell Link Road Moat Road Junction Proposed General Arrangement	Reflect revised road layout (where the SLR ties in with Moat Road) and PRow proposals.

Sizewell Link Road Plans For Approval – Revision Schedule

Drawing Number	Revision	Drawing Title	Amendments
Sizewell Link Road Plans For Approval – Part 2 (continued)			
SZC-SZ0204-XX-000-DRW-100140	03	Sizewell Link Road Hawthorn Road Junction Proposed General Arrangement	Reflect revised Order Limits, road layout (where the SLR ties in with Hawthorn road) and PRow proposals.
SZC-SZ0204-XX-000-DRW-100137	03	Sizewell Link Road Fordley Road Junction Proposed General Arrangement	Reflect revised PRow proposals.
SZC-SZ0204-XX-000-DRW-100138	03	Sizewell Link Road Trust Farm Staggered Junction Proposed General Arrangement	Reflect revised PRow proposals.
SZC-SZ0204-XX-000-DRW-100065	03	Sizewell Link Road Middleton Moor Junction Proposed General Arrangement	Reflect change to Order Limits, road layout (where the Middleton Moor roundabout ties in with the B1122) and PRow proposals.
SZC-SZ0204-XX-000-DRW-100139	03	Sizewell Link Road Pretty Road Junction Proposed General Arrangement	Reflect Pretty Road bridge changing from NMU to a vehicular bridge and PRow proposals.
SZC-SZ0204-XX-000-DRW-100296	02	East Suffolk Line Bridge Proposed General Arrangement And Elevation	No updates made.
SZC-SZ0204-XX-000-DRW-100299	02	Pretty Road Footbridge Proposed General Arrangement And Elevation	Reflect Pretty Road bridge changing from NMU to vehicular bridge.
Sizewell Link Road Plans For Approval – Part 3			
SZC-SZ0701-XX-000-DRW-100147	03	Sizewell Link Road Proposed Landscape Masterplan And Finished Levels - Key Plan	Reflect change to the Order Limits, proposed road layout, proposed gravity drainage solution and revision to Pretty Road bridge.
SZC-SZ0701-XX-000-DRW-100170	03	Sizewell Link Road Proposed Landscape Masterplan And Finished Levels - Sheet 1 of 4	Reflect proposed gravity drainage solution.
SZC-SZ0701-XX-000-DRW-100171	03	Sizewell Link Road Proposed Landscape Masterplan And Finished Levels - Sheet 2 of 4	Reflect change to the Order Limits.

Sizewell Link Road Plans For Approval - Revision Schedule

Drawing Number	Revision	Drawing Title	Amendments
Sizewell Link Road Plans for Approval – Part 3 (continued)			
SZC-SZ0701-XX-000-DRW-100172	03	Sizewell Link Road Proposed Landscape Masterplan And Finished Levels - Sheet 3 of 4	Reflect changes to the Order Limits and revision to Pretty Road bridge.
SZC-SZ0701-XX-000-DRW-100173	03	Sizewell Link Road Proposed Landscape Masterplan And Finished Levels - Sheet 4 of 4	Reflect revision to Pretty Road bridge and change to the road layout where the Sizewell Link road joins the B1122.
SZC-SZ0701-XX-000-DRW-100146	03	Sizewell Link Road Site Clearance Plan - Key Plan	Reflect change to the Order Limits.
SZC-SZ0701-XX-000-DRW-100174	03	Sizewell Link Road Site Clearance Plan Sheet 1 of 4	Reflect change to the Order Limits.
SZC-SZ0701-XX-000-DRW-100175	03	Sizewell Link Road Site Clearance Plan Sheet 2 of 4	Reflect change to the Order Limits.
SZC-SZ0701-XX-000-DRW-100176	03	Sizewell Link Road Site Clearance Plan Sheet 3 of 4	Reflect change to the Order Limits.
SZC-SZ0701-XX-000-DRW-100177	02	Sizewell Link Road Site Clearance Plan Sheet 4 of 4	No changes made.



NOTES:

- THIS DRAWING IS FOR PLANNING PURPOSES ONLY AND SHALL NOT BE USED FOR CONSTRUCTION OR ANY OTHER PURPOSE.
- ALL DIMENSIONS ARE IN METRES UNLESS STATED OTHERWISE.
- ALL LEVELS ARE IN METRES UNLESS STATED OTHERWISE.
- THE SCHEME DESIGN IS BASED ON ORDNANCE SURVEY MAPPING DATA. THE EXISTING GROUND TERRAIN AND PROPOSED SURFACES ARE BASED ON THE UK GOVERNMENT'S OPEN SOURCE LIDAR DIGITAL TERRAIN MAPPING DATA. ALL POSITIONS AND LEVELS ARE TO BE REVIEWED FOLLOWING COMPLETION OF A DETAILED SITE TOPOGRAPHICAL SURVEY.
- ALL PROPOSED ROADWORK ARE TO BE IN ACCORDANCE WITH THE DESIGN MANUAL FOR ROADS AND BRIDGES (DMRB) OR AS AGREED WITH THE LOCAL HIGHWAY AUTHORITY.
- NEW SIGNS AND ROAD MARKINGS WILL BE BASED ON TSRD 2016 OR AS AGREED WITH THE LOCAL HIGHWAY AUTHORITY.
- ALL EARTHWORKS BATTER SLOPES ARE SHOWN AT A GRADIENT OF 1 IN 3.
- THE PROPOSED CARRIAGEWAY WIDTH 7.3m WITH 1.0m HARDSTRIPS ON BOTH SIDES OF THE CARRIAGEWAY PROVIDING 9.3m TOTAL PAVED WIDTH. ROAD ALIGNMENT GEOMETRY HAS BEEN DESIGNED IN ACCORDANCE WITH DMRB td 9/93.
- ROUNDABOUT GEOMETRY DESIGNED IN ACCORDANCE WITH DMRB CD 116.
- FOR DETAILS OF PROPOSED DRAINAGE REFER TO DRAINAGE DRAWINGS.
- FOR DETAILS OF STREET LIGHTING REFER TO LIGHTING DRAWING.
- FOR DETAILS OF LANDSCAPING AND PLANTING REFER TO THE LANDSCAPE AND ARCHITECTS PLANS.
- ALL PROPOSED ROADWORK ARE TO BE IN ACCORDANCE WITH DESIGN MANUAL OF ROADS AND BRIDGES (DMRB) OR HAS AGREED WITH LOCAL AUTHORITY.
- WHERE THE PROPOSED ROAD MARKINGS ARE SHOWN THE EXISTING ROAD MARKING ARE TO BE REMOVED AS APPROPRIATE.

03	JUL 2021	EBA	MPB	PROPOSED CHANGES TO THE DCO APPLICATION - JULY 2021	SZC CO
02	JAN 2021	EBA	MPB	PROPOSED CHANGES TO THE DCO APPLICATION - JANUARY 2021	SZC CO
01	FEB 2020	ACC	HP	DCO SUBMISSION	SZC CO
REVISION	DATE	DRAWN/CHECKED	REASONS FOR REVISION / COMMENTS		APPROVED

NOT PROTECTIVELY MARKED

COPYRIGHT:

Reproduced from Ordnance Survey map with the permission of Ordnance Survey on behalf of the controller of Her Majesty's Stationery Office © Crown copyright (2021). All Rights reserved. NNB GenCo Licence: 0100060408

Doing the power of good for Britain

PROJECT:
SIZEWELL C

DOCUMENT:
**APPLICATION DRAWING-
FOR APPROVAL
REGULATION 5(2)(o)**

DRAWING TITLE:
**SIZEWELL LINK ROAD
A12 JUNCTION
PROPOSED GENERAL ARRANGEMENT**

DRAWING NO: SZC-SZ0204-XX-000-DRW-100064	REVISION: 03
DATE: JULY 2021	DRAWN: ACC
SCALE: 1:1000 @ A1	

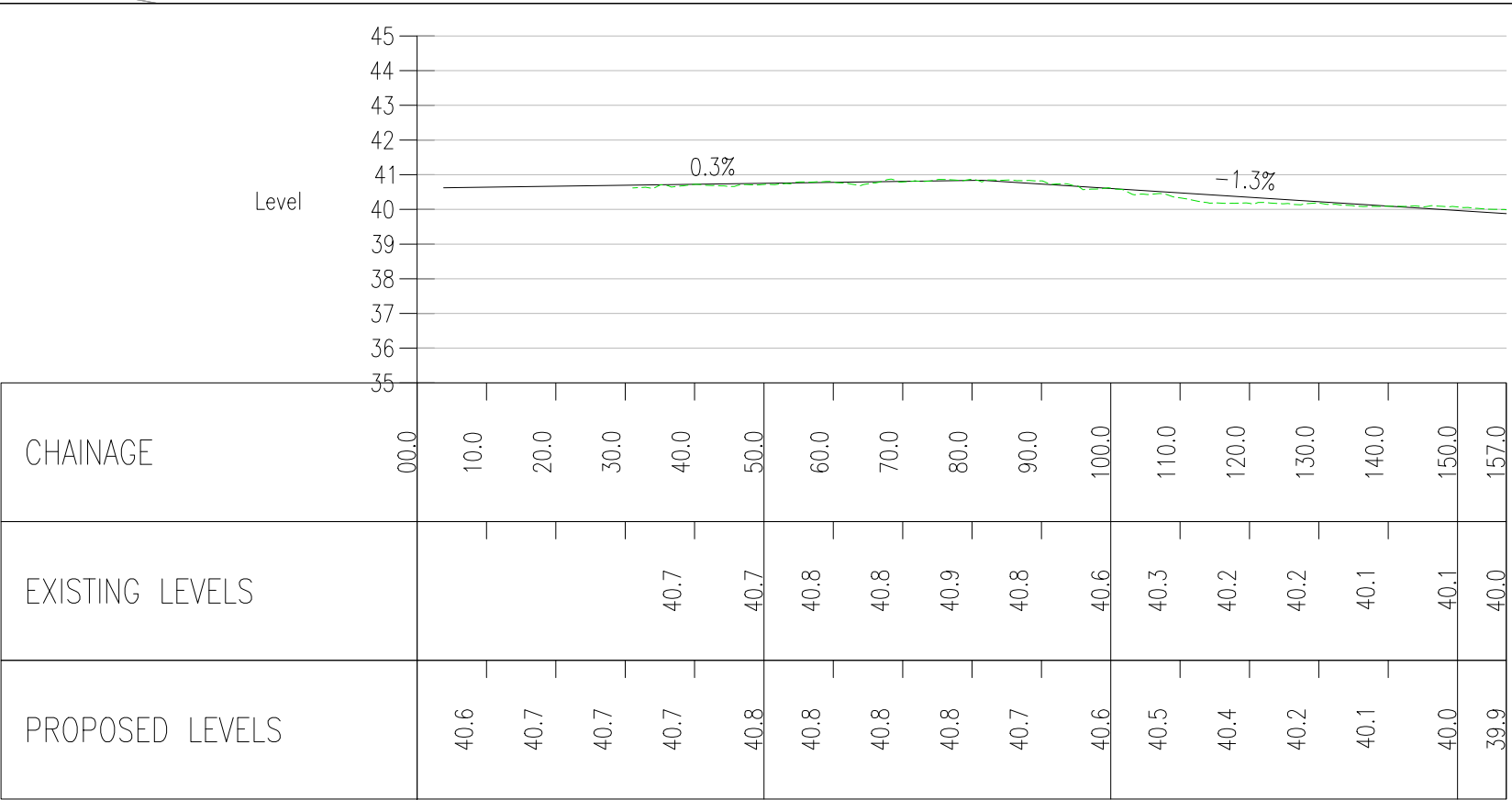
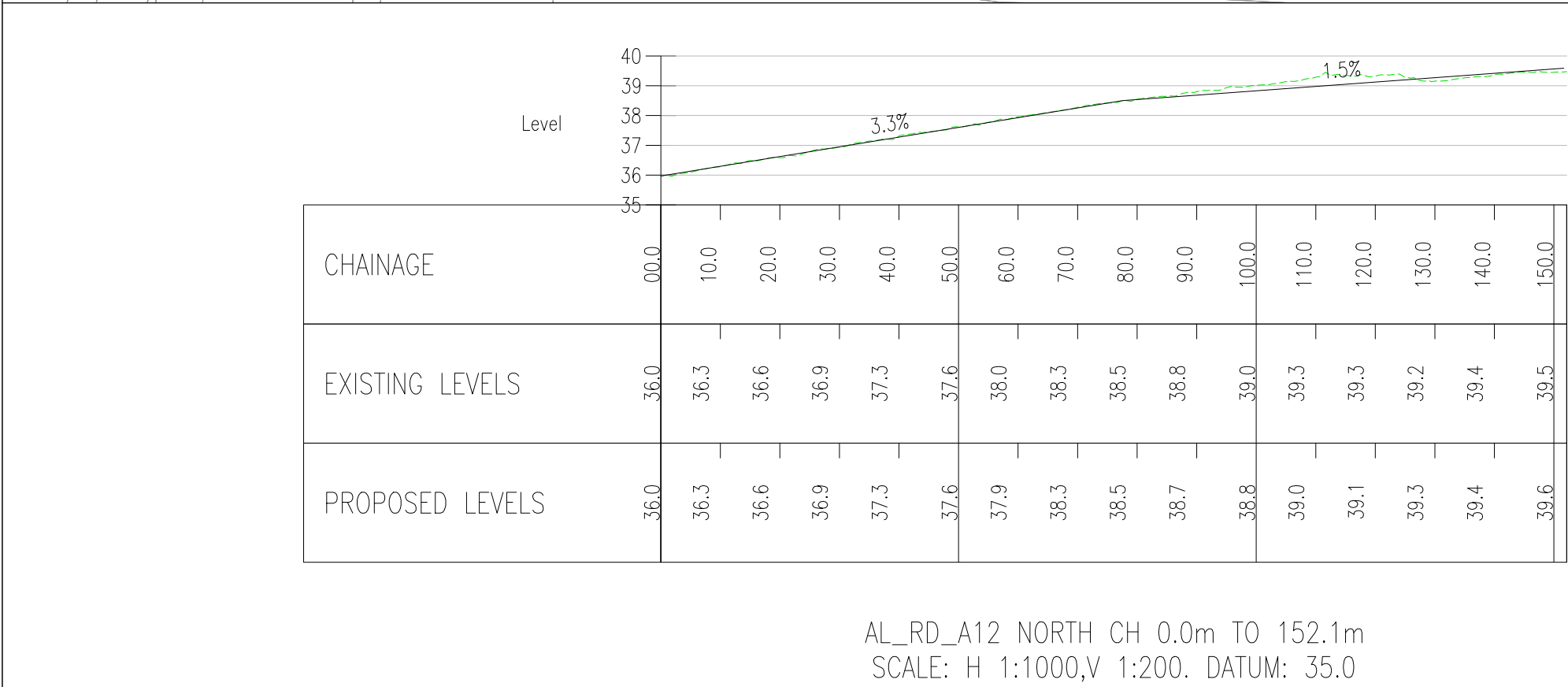
SCALE BAR:

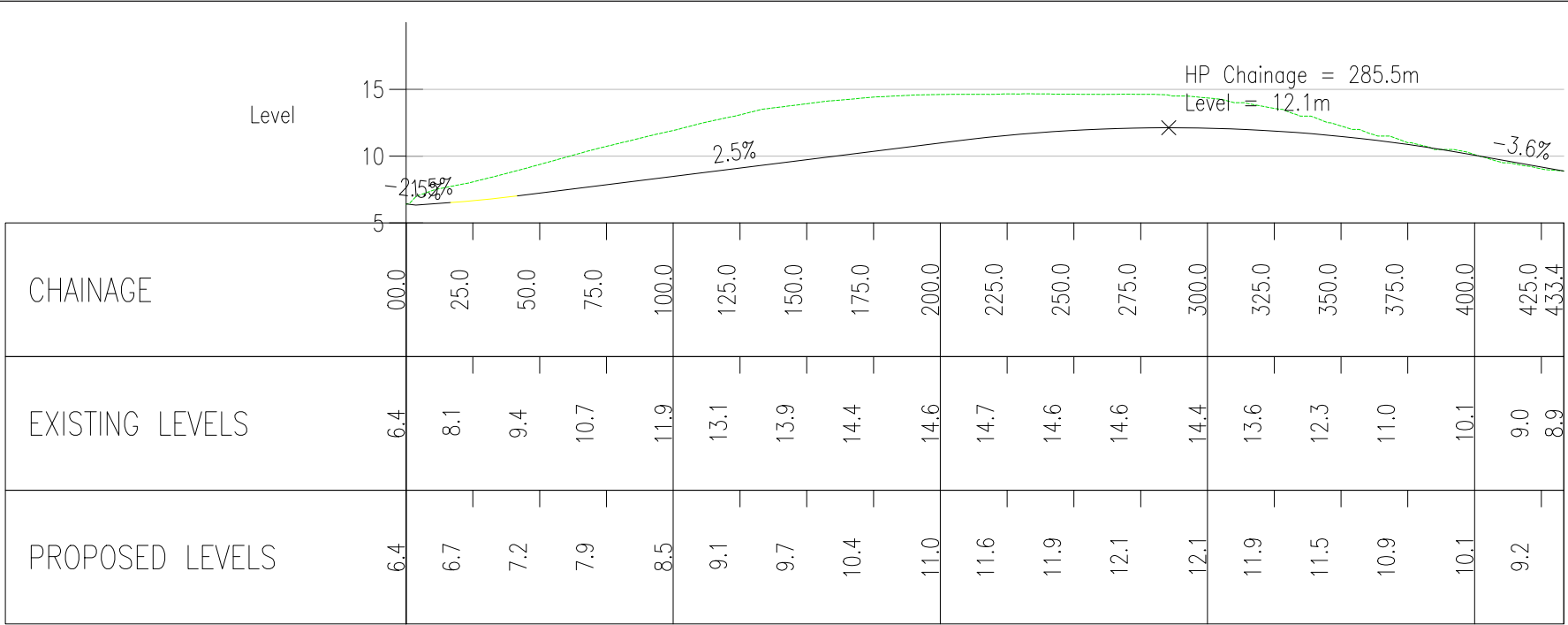
0

1:1000

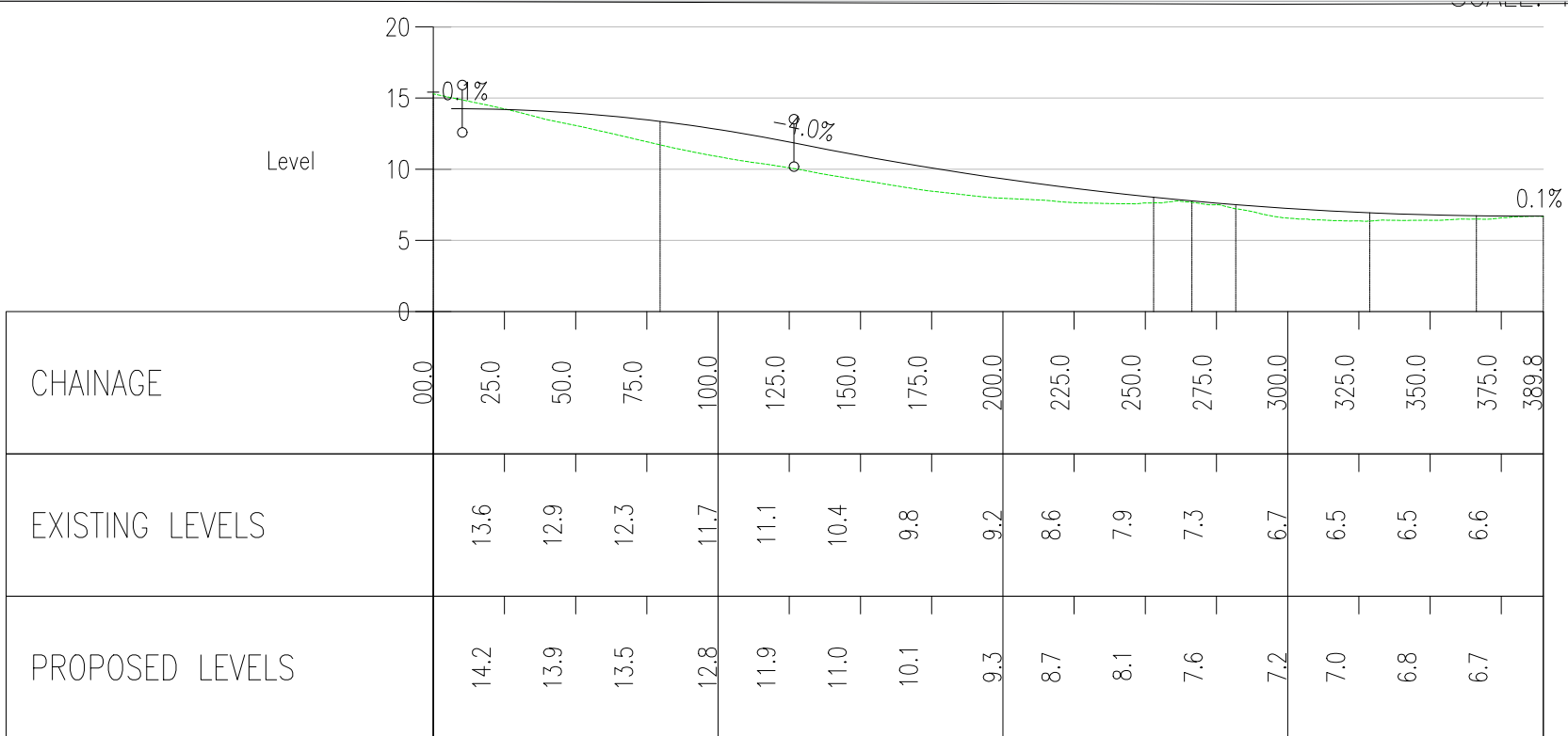
50

metres





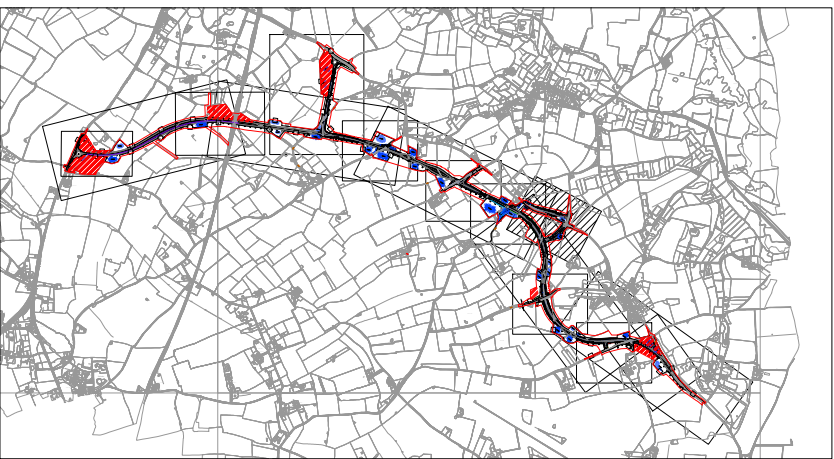
AL_B1122 WEST B1125 CH 0.0m TO 433.4m
SCALE: H 1:1000,V 1:200. DATUM: 5.0



AL_B1125 CH 0.000m TO 389.777m
SCALE: H 1:1000,V 1:200. DATUM: 0.000

PROFILE KEY:
--- EXISTING GROUND PROFILE
— PROPOSED FINISHED GROUND PROFILE

- NOTES:**
- THIS DRAWING IS FOR PLANNING PURPOSES ONLY AND SHALL NOT BE USED FOR CONSTRUCTION OR ANY OTHER PURPOSE.
 - ALL DIMENSIONS ARE IN METRES UNLESS STATED OTHERWISE.
 - ALL LEVELS ARE IN METRES UNLESS STATED OTHERWISE.
 - THE SCHEME DESIGN IS BASED ON ORDNANCE SURVEY MAPPING DATA. THE EXISTING GROUND TERRAIN AND PROPOSED SURFACES ARE BASED ON THE UK GOVERNMENT'S OPEN SOURCE LIDAR DIGITAL TERRAIN MAPPING DATA. ALL POSITIONS AND LEVELS ARE TO BE REVIEWED FOLLOWING COMPLETION OF A DETAILED SITE TOPOGRAPHICAL SURVEY.
 - ALL PROPOSED ROADWORKS ARE TO BE IN ACCORDANCE WITH THE DESIGN MANUAL FOR ROADS AND BRIDGES (DMRB) OR AS AGREED WITH THE LOCAL HIGHWAY AUTHORITY.
 - NEW SIGNS AND ROAD MARKINGS WILL BE BASED ON TSRGD 2016 OR AS AGREED WITH THE LOCAL HIGHWAY AUTHORITY.
 - ALL EARTHWORKS BATTER SLOPES ARE SHOWN AT A GRADIENT OF 1 IN 3.
 - THE PROPOSED CARRIAGEWAY WIDTH 7.3m WITH 1.0m HARDSTRIPS ON BOTH SIDES OF THE CARRIAGEWAY PROVIDING 9.3m TOTAL PAVED WIDTH.
 - ROAD ALIGNMENT GEOMETRY HAS BEEN DESIGNED IN ACCORDANCE WITH DMRB TD 9/93.
 - ROUNDABOUT GEOMETRY DESIGNED IN ACCORDANCE WITH DMRB CD 116.
 - FOR DETAILS OF PROPOSED DRAINAGE REFER TO DRAINAGE DRAWINGS.
 - FOR DETAILS OF STREET LIGHTING REFER TO LIGHTING DRAWING.
 - FOR DETAILS OF LANDSCAPING AND PLANTING REFER TO THE LANDSCAPE AND ARCHITECTS PLANS.
 - ALL PROPOSED ROADWORK ARE TO BE IN ACCORDANCE WITH DESIGN MANUAL OF ROADS AND BRIDGES (DMRB) OR HAS AGREED WITH LOCAL AUTHORITY.
 - WHERE THE PROPOSED ROAD MARKINGS ARE SHOWN THE EXISTING ROAD MARKING ARE TO BE REMOVED AS APPROPRIATE.



03	JUL 2021	EBA	MPB	PROPOSED CHANGES TO THE DCO APPLICATION - JULY 2021	SZC CO
02	JAN 2021	EBA	MPB	PROPOSED CHANGES TO THE DCO APPLICATION - JANUARY 2021	SZC CO
01	FEB 2020	ACC	HP	DCO SUBMISSION	SZC CO
REVISION	DATE	DRAWN/CHECKED	REASONS FOR REVISION / COMMENTS		APPROVED

NOT PROTECTIVELY MARKED

COPYRIGHT:
Reproduced from Ordnance Survey map with the permission of Ordnance Survey on behalf of the controller of Her Majesty's Stationery Office © Crown copyright (2021). All Rights reserved. NNB GenCo Licence: 0100060408



PROJECT:
SIZEWELL C

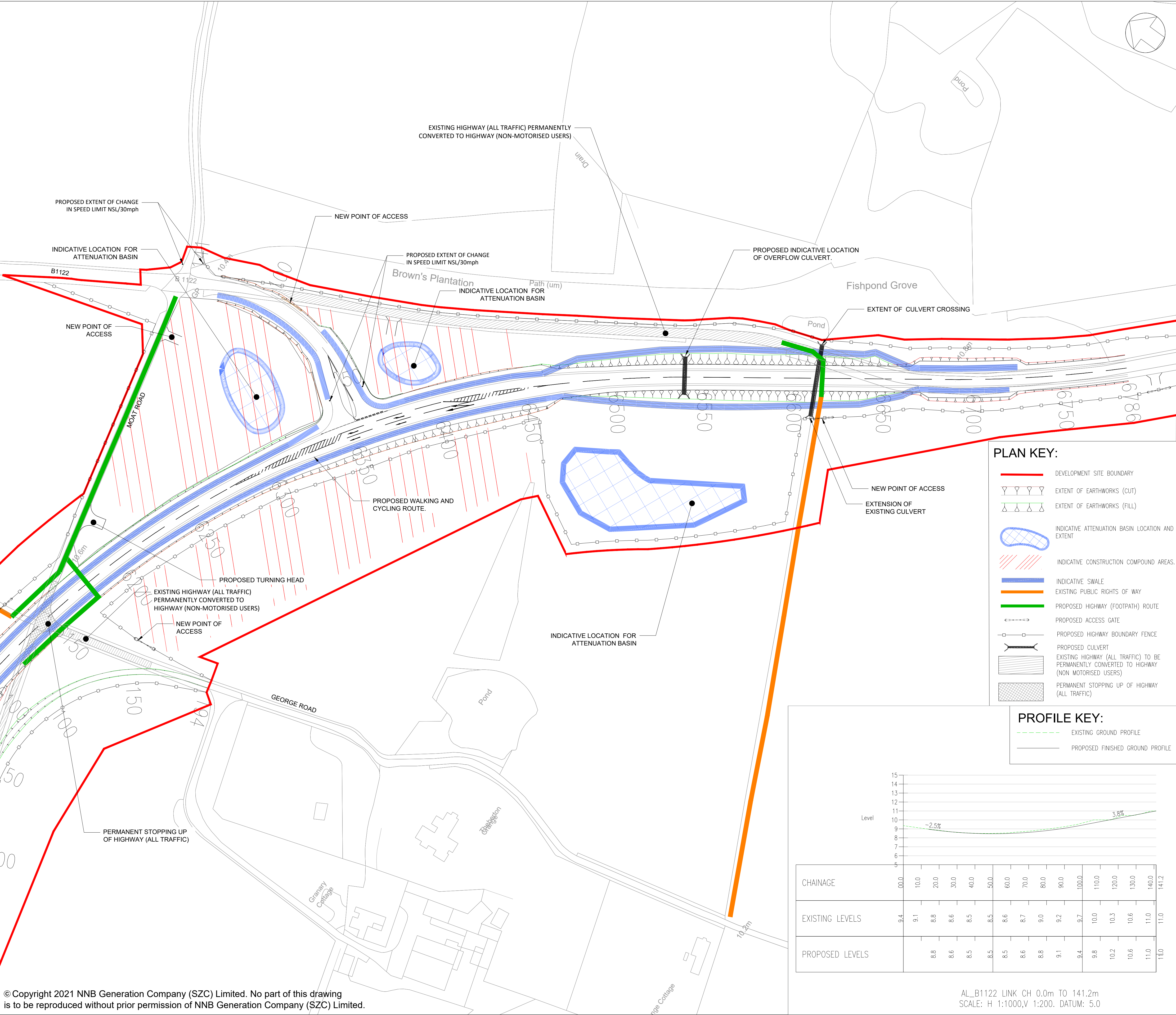
DOCUMENT:
APPLICATION DRAWING-
FOR APPROVAL
REGULATION 5(2)(o)

DRAWING TITLE:
SIZEWELL LINK ROAD
B1122 / B1125 JUNCTION
PROPOSED GENERAL ARRANGEMENT

DRAWING NO:	REVISION:
SZC-SZ0204-XX-000-DRW-100066	03

DATE:	DRAWN:	SCALE:
JULY 2021	ACC	1:1000 @ A1

SCALE BAR:



NOTES:

- THIS DRAWING IS FOR PLANNING PURPOSES ONLY AND SHALL NOT BE USED FOR CONSTRUCTION OR ANY OTHER PURPOSE.
- ALL DIMENSIONS ARE IN METRES UNLESS STATED OTHERWISE.
- ALL LEVELS ARE IN METRES UNLESS STATED OTHERWISE.
- THE SCHEME DESIGN IS BASED ON ORDNANCE SURVEY MAPPING DATA. THE EXISTING GROUND TERRAIN AND PROPOSED SURFACES ARE BASED ON THE UK GOVERNMENT'S OPEN SOURCE LIDAR DIGITAL TERRAIN MAPPING DATA. ALL POSITIONS AND LEVELS ARE TO BE REVIEWED FOLLOWING COMPLETION OF A DETAILED SITE TOPOGRAPHICAL SURVEY.
- ALL PROPOSED ROADWORK ARE TO BE IN ACCORDANCE WITH THE DESIGN MANUAL FOR ROADS AND BRIDGES (DMRB) OR AS AGREED WITH THE LOCAL HIGHWAY AUTHORITY.
- NEW SIGNS AND ROAD MARKINGS WILL BE BASED ON TSRGD 2016 OR AS AGREED WITH THE LOCAL HIGHWAY AUTHORITY.
- ALL EARTHWORKS BATTER SLOPES ARE SHOWN AT A GRADIENT OF 1 IN 3.
- THE PROPOSED CARRIAGEWAY WIDTH 7.3m WITH 1.0m HARDSTRIPS ON BOTH SIDES OF THE CARRIAGEWAY PROVIDING 9.3m TOTAL PAVED WIDTH.
- ROAD ALIGNMENT GEOMETRY HAS BEEN DESIGNED IN ACCORDANCE WITH DMRB td 9/93.
- ROUNDBOUT GEOMETRY DESIGNED IN ACCORDANCE WITH DMRB CD 116.
- FOR DETAILS OF PROPOSED DRAINAGE REFER TO DRAINAGE DRAWINGS.
- FOR DETAILS OF STREET LIGHTING REFER TO LIGHTING DRAWING.
- FOR DETAILS OF LANDSCAPING AND PLANTING REFER TO THE LANDSCAPE AND ARCHITECTS PLANS.
- ALL PROPOSED ROADWORK ARE TO BE IN ACCORDANCE WITH DESIGN MANUAL OF ROADS AND BRIDGES (DMRB) OR HAS AGREED WITH LOCAL AUTHORITY.
- WHERE THE PROPOSED ROAD MARKINGS ARE SHOWN THE EXISTING ROAD MARKING ARE TO BE REMOVED AS APPROPRIATE.

03	JUL 2021	EBA	MPB	PROPOSED CHANGES TO THE DCO APPLICATION - JULY 2021	SZC CO
02	JAN 2021	EBA	MPB	PROPOSED CHANGES TO THE DCO APPLICATION - JANUARY 2021	SZC CO
01	FEB 2020	ACC	HP	DCO SUBMISSION	SZC CO
REVISION	DATE	DRAWN/CHECKED	REASONS FOR REVISION / COMMENTS		APPROVED

NOT PROTECTIVELY MARKED

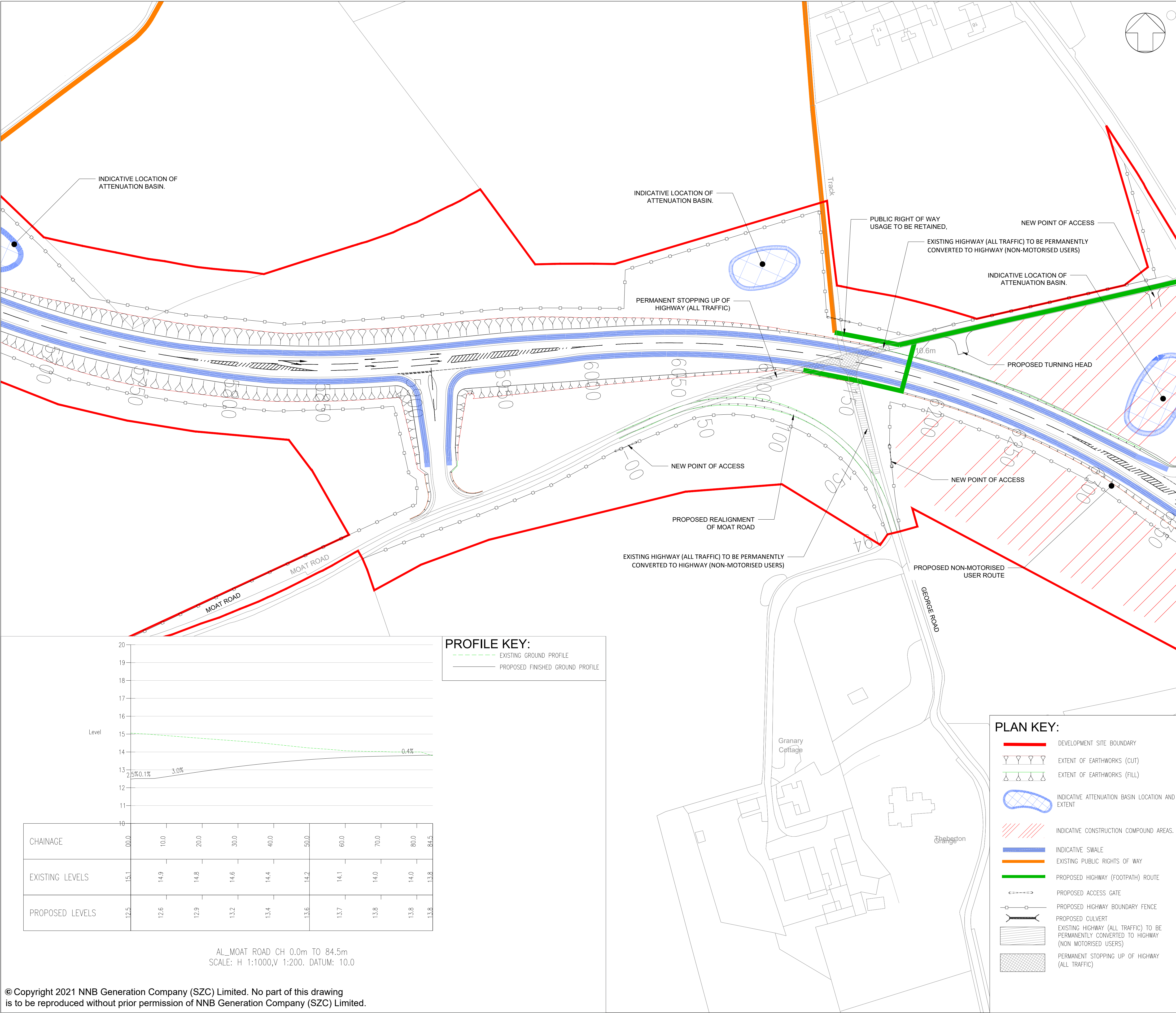
COPYRIGHT:
Reproduced from Ordnance Survey map with the permission of Ordnance Survey on behalf of the controller of Her Majesty's Stationery Office © Crown copyright (2021). All Rights reserved. NNB GenCo Licence: 0100060408

PROJECT:
SIZEWELL C

DOCUMENT:
APPLICATION DRAWING-
FOR APPROVAL
REGULATION 5(2)(o)

DRAWING TITLE:
SIZEWELL LINK ROAD
B1122 / THEBERTON JUNCTION
PROPOSED GENERAL ARRANGEMENT

DRAWING NO: SZC-SZ0204-XX-000-DRW-100067	REVISION: 03
DATE: JULY 2021	DRAWN: ACC
SCALE: 1:1000 @ A1	
SCALE BAR: 0 1:1000 50 metres	



NOTES:

- THIS DRAWING IS FOR PLANNING PURPOSES ONLY AND SHALL NOT BE USED FOR CONSTRUCTION OR ANY OTHER PURPOSE.
- ALL DIMENSIONS ARE IN METRES UNLESS STATED OTHERWISE.
- ALL LEVELS ARE IN METRES UNLESS STATED OTHERWISE.
- THE SCHEME DESIGN IS BASED ON ORDNANCE SURVEY MAPPING DATA. THE EXISTING GROUND TERRAIN AND PROPOSED SURFACES ARE BASED ON THE UK GOVERNMENT'S OPEN SOURCE LIDAR DIGITAL TERRAIN MAPPING DATA. ALL POSITIONS AND LEVELS ARE TO BE REVIEWED FOLLOWING COMPLETION OF A DETAILED SITE TOPOGRAPHICAL SURVEY.
- ALL PROPOSED ROADWORK ARE TO BE IN ACCORDANCE WITH THE DESIGN MANUAL FOR ROADS AND BRIDGES (DMRB) OR AS AGREED WITH THE LOCAL HIGHWAY AUTHORITY.
- NEW SIGNS AND ROAD MARKINGS WILL BE BASED ON TSRD 2016 OR AS AGREED WITH THE LOCAL HIGHWAY AUTHORITY.
- ALL EARTHWORKS BATTER SLOPES ARE SHOWN AT A GRADIENT OF 1 IN 3.
- THE PROPOSED CARRIAGEWAY WIDTH 7.3m WITH 1.0m HARDSTRIPS ON BOTH SIDES OF THE CARRIAGEWAY PROVIDING 9.3m TOTAL PAVED WIDTH. ROAD ALIGNMENT GEOMETRY HAS BEEN DESIGNED IN ACCORDANCE WITH DMRB TD 9/93.
- ROUNDBABOUT GEOMETRY DESIGNED IN ACCORDANCE WITH DMRB CD 116.
- FOR DETAILS OF PROPOSED DRAINAGE REFER TO DRAINAGE DRG .
- FOR DETAILS OF STREET LIGHTING REFER TO LIGHTING DRAWING.
- FOR DETAILS OF LANDSCAPING AND PLANTING REFER TO THE LANDSCAPE AND ARCHITECTS PLANS.
- ALL PROPOSED ROADWORK ARE TO BE IN ACCORDANCE WITH DESIGN MANUAL OF ROADS AND BRIDGES (DMRB) OR HAS AGREED WITH LOCAL AUTHORITY.
- WHERE THE PROPOSED ROAD MARKINGS ARE SHOWN THE EXISTING ROAD MARKING ARE TO BE REMOVED AS APPROPRIATE.

REVISION	DATE	DRAWN/CHECKED	REASONS FOR REVISION / COMMENTS	APPROVED	
03	JUL 2021	EBA	MPB	PROPOSED CHANGES TO THE DCO APPLICATION - JULY 2021	SZC CO
02	JAN 2021	EBA	MPB	PROPOSED CHANGES TO THE DCO APPLICATION - JANUARY 2021	SZC CO
01	FEB 2020	ACC	HP	DCO SUBMISSION	SZC CO

NOT PROTECTIVELY MARKED

COPYRIGHT:

Reproduced from Ordnance Survey map with the permission of Ordnance Survey on behalf of the controller of Her Majesty's Stationery Office © Crown copyright (2021). All Rights reserved. NNB GenCo Licence: 0100060408

PROJECT:

SIZEWELL C

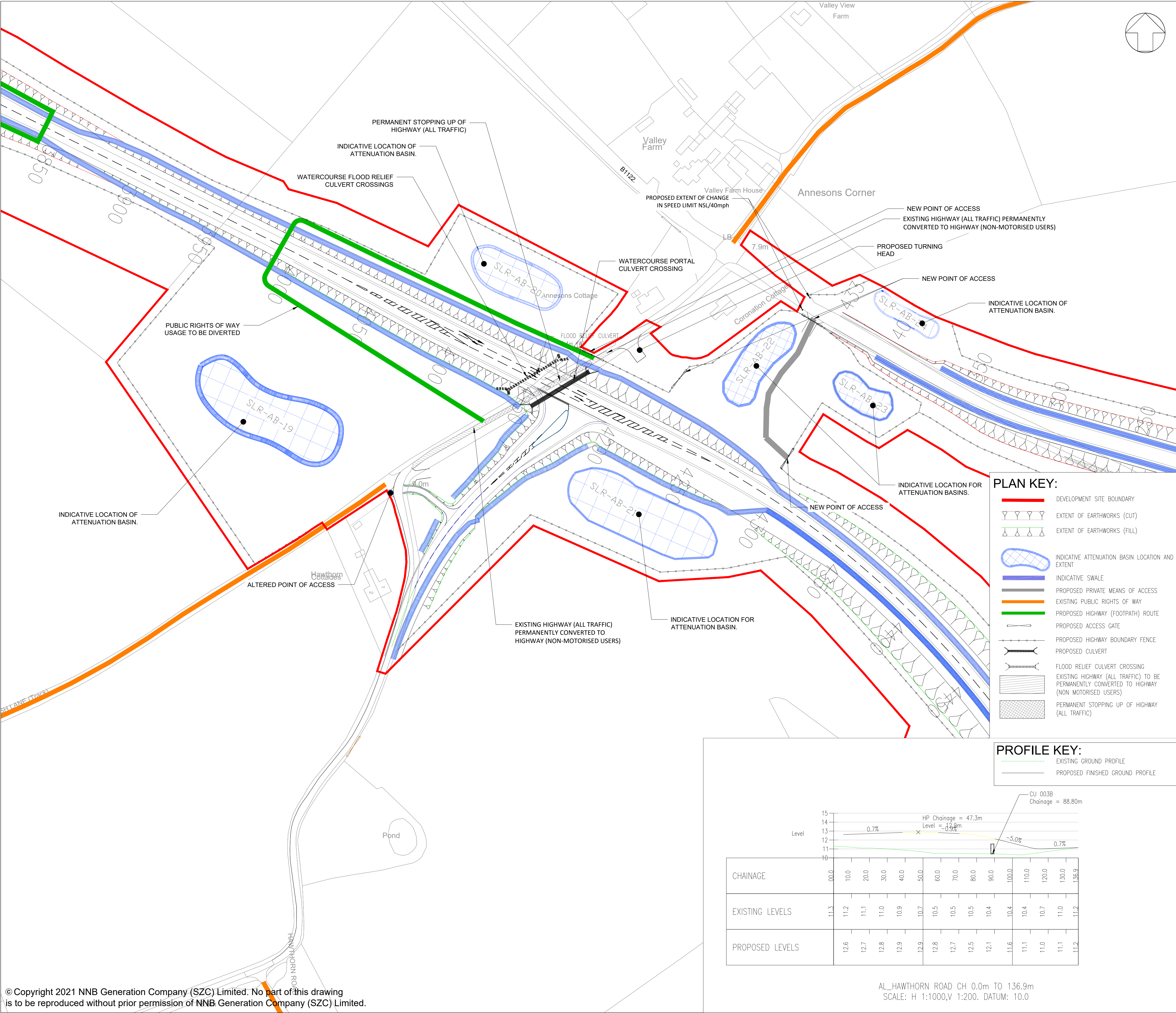
DOCUMENT:

APPLICATION DRAWING- FOR APPROVAL REGULATION 5(2)(o)

DRAWING TITLE:

SIZEWELL LINK ROAD MOAT ROAD JUNCTION PROPOSED GENERAL ARRANGEMENT

DRAWING NO:	REVISION:	
SZC-SZ0204-XX-000-DRW-100141	03	
DATE:	DRAWN:	SCALE:
JULY 2021	ACC	1:1000 @ A1
SCALE BAR:		



NOTES:

- THIS DRAWING IS FOR PLANNING PURPOSES ONLY AND SHALL NOT BE USED FOR CONSTRUCTION OR ANY OTHER PURPOSE.
- ALL DIMENSIONS ARE IN METRES UNLESS STATED OTHERWISE.
- ALL LEVELS ARE IN METRES UNLESS STATED OTHERWISE.
- THE SCHEME DESIGN IS BASED ON ORDNANCE SURVEY MAPPING DATA. THE EXISTING GROUND TERRAIN AND PROPOSED SURFACES ARE BASED ON THE UK GOVERNMENT'S OPEN SOURCE LIDAR DIGITAL TERRAIN MAPPING DATA. ALL POSITIONS AND LEVELS ARE TO BE REVIEWED FOLLOWING COMPLETION OF A DETAILED SITE TOPOGRAPHICAL SURVEY.
- ALL PROPOSED ROADWORK ARE TO BE IN ACCORDANCE WITH THE DESIGN MANUAL FOR ROADS AND BRIDGES (DMRB) OR AS AGREED WITH THE LOCAL HIGHWAY AUTHORITY.
- NEW SIGNS AND ROAD MARKINGS WILL BE BASED ON TSRD 2016 OR AS AGREED WITH THE LOCAL HIGHWAY AUTHORITY.
- ALL EARTHWORKS BATTER SLOPES ARE SHOWN AT A GRADIENT OF 1 IN 3.
- THE PROPOSED CARRIAGEWAY WIDTH 7.3m WITH 1.0m HARDSTRIPS ON BOTH SIDES OF THE CARRIAGEWAY PROVIDING 9.3m TOTAL PAVED WIDTH. ROAD ALIGNMENT GEOMETRY HAS BEEN DESIGNED IN ACCORDANCE WITH DMRB 1d 9/93.
- ROUNDABOUT GEOMETRY DESIGNED IN ACCORDANCE WITH DMRB CD 116.
- FOR DETAILS OF PROPOSED DRAINAGE REFER TO DRAINAGE DRAWINGS.
- FOR DETAILS OF STREET LIGHTING REFER TO LIGHTING DRAWING.
- FOR DETAILS OF LANDSCAPING AND PLANTING REFER TO THE LANDSCAPE AND ARCHITECTS PLANS.
- ALL PROPOSED ROADWORK ARE TO BE IN ACCORDANCE WITH DESIGN MANUAL OF ROADS AND BRIDGES (DMRB) OR HAS AGREED WITH LOCAL AUTHORITY.
- WHERE THE PROPOSED ROAD MARKINGS ARE SHOWN THE EXISTING ROAD MARKING ARE TO BE REMOVED AS APPROPRIATE.

03	JUL 2021	EBA	MPB	PROPOSED CHANGES TO THE DCO APPLICATION - JULY 2021	SZC CO
02	JAN 2021	EBA	MPB	PROPOSED CHANGES TO THE DCO APPLICATION - JANUARY 2021	SZC CO
01	FEB 2020	ACC	HP	DCO SUBMISSION	SZC CO
REVISION	DATE	DRAWN/CHECKED	REASONS FOR REVISION / COMMENTS		APPROVED

NOT PROTECTIVELY MARKED

COPYRIGHT:
Reproduced from Ordnance Survey map with the permission of Ordnance Survey on behalf of the controller of Her Majesty's Stationary Office © Crown copyright (2021). All Rights reserved. NNB GenCo Licence: 0100060408

Doing the power of good for Britain

edf

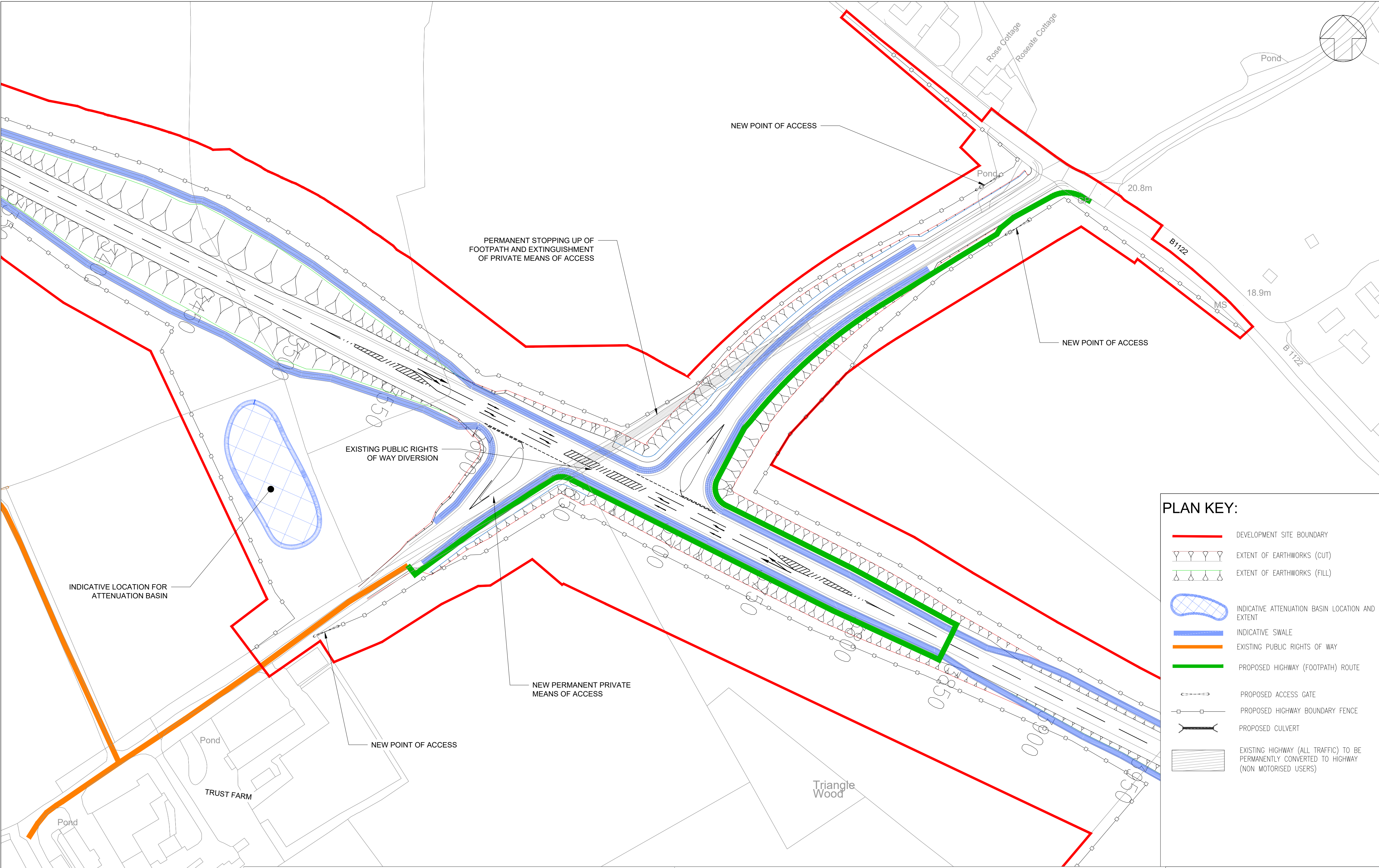
CGN

PROJECT:
SIZEWELL C

DOCUMENT:
**APPLICATION DRAWING-
FOR APPROVAL
REGULATION 5(2)(o)**

DRAWING TITLE:
**SIZEWELL LINK ROAD
HAWTHORN ROAD JUNCTION
PROPOSED GENERAL ARRANGEMENT**

DRAWING NO: SZC-SZ0204-XX-000-DRW-100140	REVISION: 03
DATE: JULY 2021	DRAWN: ACC
SCALE: 1:1000 @ A1	
SCALE BAR: 	



PLAN KEY:

- DEVELOPMENT SITE BOUNDARY
- EXTENT OF EARTHWORKS (CUT)
- EXTENT OF EARTHWORKS (FILL)
- INDICATIVE ATTENUATION BASIN LOCATION AND EXTENT
- INDICATIVE SWALE
- EXISTING PUBLIC RIGHTS OF WAY
- PROPOSED HIGHWAY (FOOTPATH) ROUTE
- PROPOSED ACCESS GATE
- PROPOSED HIGHWAY BOUNDARY FENCE
- PROPOSED CULVERT
- EXISTING HIGHWAY (ALL TRAFFIC) TO BE PERMANENTLY CONVERTED TO HIGHWAY (NON MOTORISED USERS)

PROFILE KEY:

- EXISTING GROUND PROFILE
- PROPOSED FINISHED GROUND PROFILE

NOTES:

- THIS DRAWING IS FOR PLANNING PURPOSES ONLY AND SHALL NOT BE USED FOR CONSTRUCTION OR ANY OTHER PURPOSE.
- ALL DIMENSIONS ARE IN METRES UNLESS STATED OTHERWISE.
- ALL LEVELS ARE IN METRES UNLESS STATED OTHERWISE.
- THE SCHEME DESIGN IS BASED ON ORDNANCE SURVEY MAPPING DATA. THE EXISTING GROUND TERRAIN AND PROPOSED SURFACES ARE BASED ON THE UK GOVERNMENT'S OPEN SOURCE LIDAR DIGITAL TERRAIN MAPPING DATA. ALL POSITIONS AND LEVELS ARE TO BE REVIEWED FOLLOWING COMPLETION OF A DETAILED SITE TOPOGRAPHICAL SURVEY.
- ALL PROPOSED ROADWORK ARE TO BE IN ACCORDANCE WITH THE DESIGN MANUAL FOR ROADS AND BRIDGES (DMRB) OR AS AGREED WITH THE LOCAL HIGHWAY AUTHORITY.
- NEW SIGNS AND ROAD MARKINGS WILL BE BASED ON TSRGD 2016 OR AS AGREED WITH THE LOCAL HIGHWAY AUTHORITY.
- ALL EARTHWORKS BATTER SLOPES ARE SHOWN AT A GRADIENT OF 1 IN 3.
- THE PROPOSED CARRIAGEWAY WIDTH 7.3m WITH 1.0m HARDSTRIPS ON BOTH SIDES OF THE CARRIAGEWAY PROVIDING 9.3m TOTAL PAVED WIDTH.
- ROAD ALIGNMENT GEOMETRY HAS BEEN DESIGNED IN ACCORDANCE WITH DMRB td 9/93.
- ROUNDABOUT GEOMETRY DESIGNED IN ACCORDANCE WITH DMRB CD 116.
- FOR DETAILS OF PROPOSED DRAINAGE REFER TO DRAINAGE DRAWINGS.
- FOR DETAILS OF STREET LIGHTING REFER TO LIGHTING DRAWING.
- FOR DETAILS OF LANDSCAPING AND PLANTING REFER TO THE LANDSCAPE AND ARCHITECTS PLANS.
- ALL PROPOSED ROADWORK ARE TO BE IN ACCORDANCE WITH DESIGN MANUAL OF ROADS AND BRIDGES (DMRB) OR HAS AGREED WITH LOCAL AUTHORITY.
- WHERE THE PROPOSED ROAD MARKINGS ARE SHOWN THE EXISTING ROAD MARKING ARE TO BE REMOVED AS APPROPRIATE.

03	JUL 2021	EBA	MPB	PROPOSED CHANGES TO THE DCO APPLICATION - JULY 2021	SZC CO
02	JAN 2021	EBA	MPB	PROPOSED CHANGES TO THE DCO APPLICATION - JANUARY 2021	SZC CO
01	FEB 2020	ACC	HP	DCO SUBMISSION	SZC CO
REVISION	DATE	DRAWN/CHECKED	REASONS FOR REVISION / COMMENTS		APPROVED

NOT PROTECTIVELY MARKED

COPYRIGHT:
Reproduced from Ordnance Survey map with the permission of Ordnance Survey on behalf of the controller of Her Majesty's Stationery Office © Crown copyright (2021). All Rights reserved. NNB GenCo Licence: 0100060408



PROJECT:
SIZEWELL C

DOCUMENT:
APPLICATION DRAWING-
FOR APPROVAL
REGULATION 5(2)(o)

DRAWING TITLE:
SIZEWELL LINK ROAD
TRUST FARM STAGGERED JUNCTION
PROPOSED GENERAL ARRANGEMENT

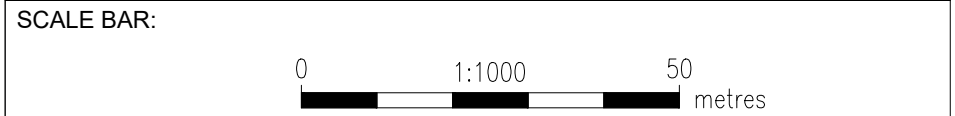
DRAWING NO:
SZC-SZ0204-XX-000-DRW-100138

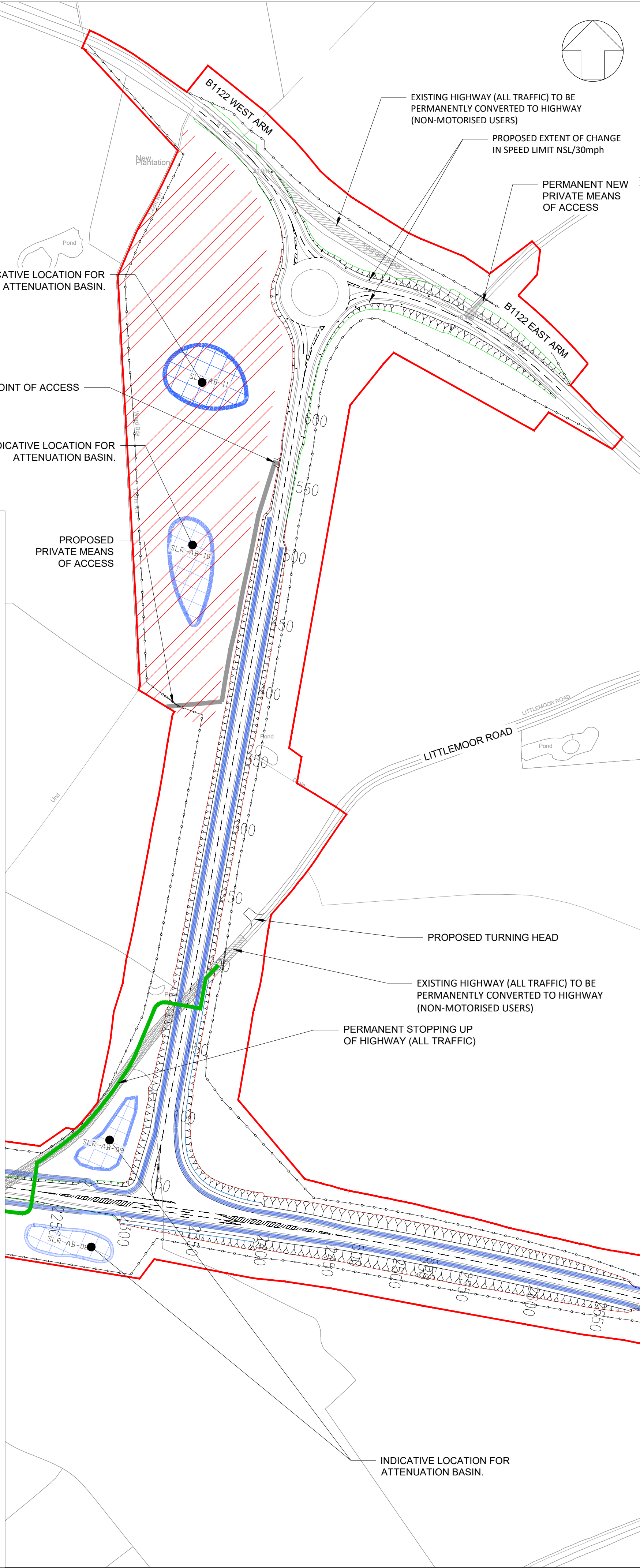
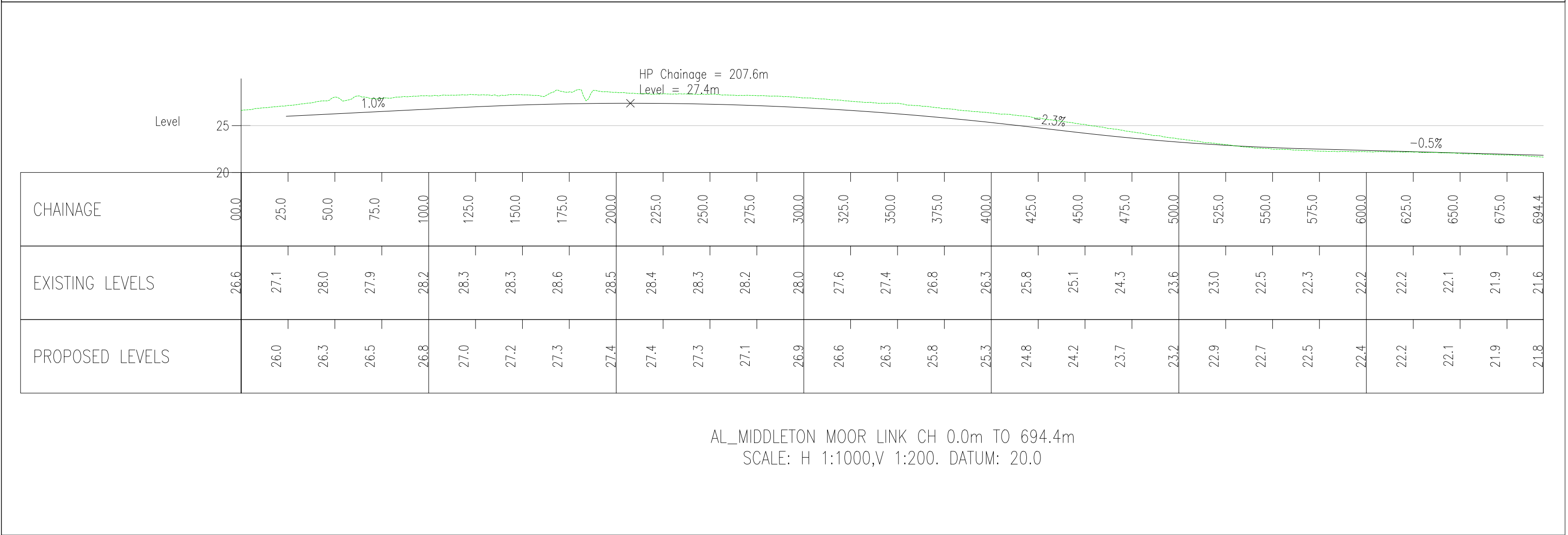
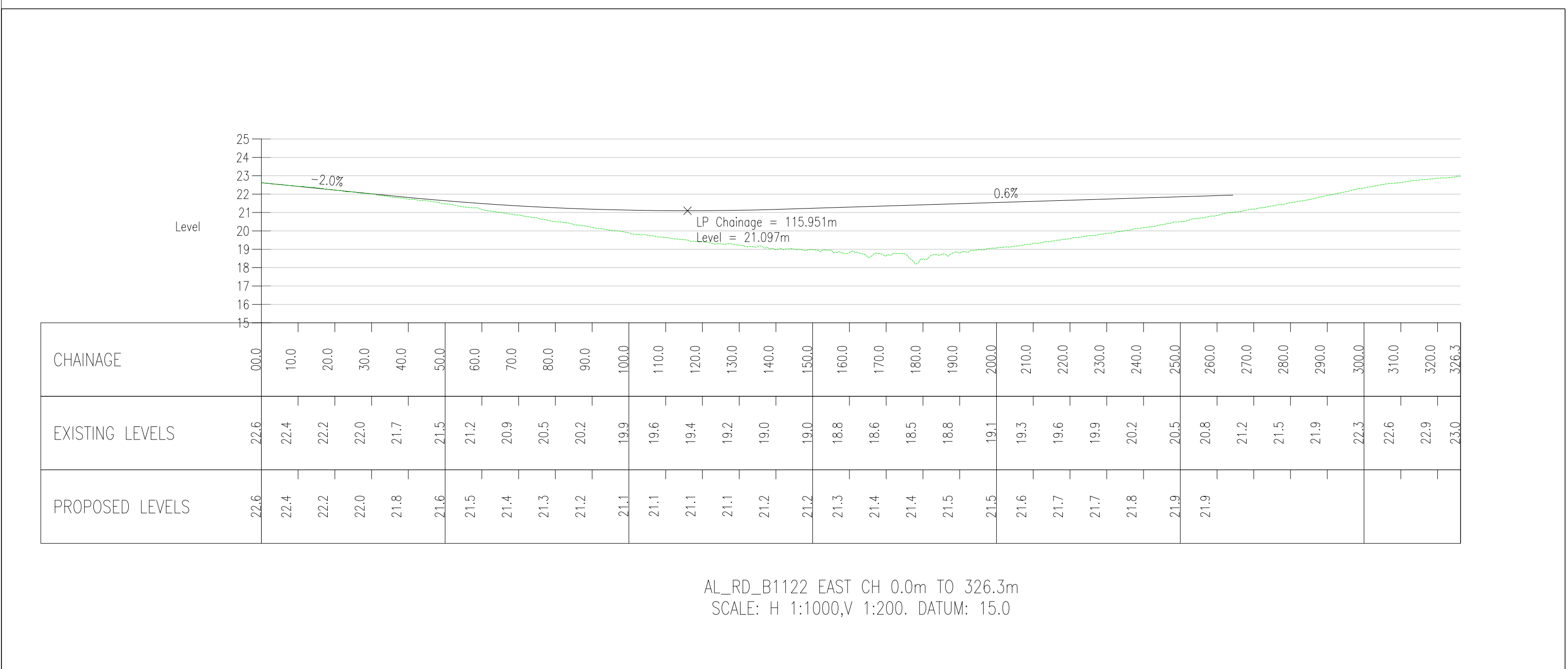

REVISION:
03

DATE:
JULY 2021

DRAWN:
ACC

SCALE:
1:1000 @ A1





NOTES:

- THIS DRAWING IS FOR PLANNING PURPOSES ONLY AND SHALL NOT BE USED FOR CONSTRUCTION OR ANY OTHER PURPOSE.
- ALL DIMENSIONS ARE IN METRES UNLESS STATED OTHERWISE.
- ALL LEVELS ARE IN METRES UNLESS STATED OTHERWISE.
- THE SCHEME DESIGN IS BASED ON ORDNANCE SURVEY MAPPING DATA. THE EXISTING GROUND TERRAIN AND PROPOSED SURFACES ARE BASED ON THE UK GOVERNMENT'S OPEN SOURCE LIDAR DIGITAL TERRAIN MAPPING DATA. ALL POSITIONS AND LEVELS ARE TO BE REVIEWED FOLLOWING COMPLETION OF A DETAILED SITE TOPOGRAPHICAL SURVEY.
- ALL PROPOSED ROADWORK ARE TO BE IN ACCORDANCE WITH THE DESIGN MANUAL FOR ROADS AND BRIDGES (DMRB) OR AS AGREED WITH THE LOCAL HIGHWAY AUTHORITY.
- NEW SIGNS AND ROAD MARKINGS WILL BE BASED ON TSRGD 2016 OR AS AGREED WITH THE LOCAL HIGHWAY AUTHORITY.
- ALL EARTHWORKS BATTER SLOPES ARE SHOWN AT A GRADIENT OF 1 IN 3.
- THE PROPOSED CARRIAGEWAY WIDTH 7.3m WITH 1.0m HARDSTRIPS ON BOTH SIDES OF THE CARRIAGEWAY PROVIDING 9.3m TOTAL PAVED WIDTH.
- ROAD ALIGNMENT GEOMETRY HAS BEEN DESIGNED IN ACCORDANCE WITH DMRB TD 9/93.
- ROUNDOUT GEOMETRY DESIGNED IN ACCORDANCE WITH DMRB CD 116.
- FOR DETAILS OF PROPOSED DRAINAGE REFER TO DRAINAGE DRG.
- FOR DETAILS OF STREET LIGHTING REFER TO LIGHTING DRAWING.
- FOR DETAILS OF LANDSCAPING AND PLANTING REFER TO THE LANDSCAPE AND ARCHITECTS PLANS.
- ALL PROPOSED ROADWORK ARE TO BE IN ACCORDANCE WITH DESIGN MANUAL OF ROADS AND BRIDGES (DMRB) OR HAS AGREED WITH LOCAL AUTHORITY.
- WHERE THE PROPOSED ROAD MARKINGS ARE SHOWN THE EXISTING ROAD MARKING ARE TO BE REMOVED AS APPROPRIATE.

NOT PROTECTIVELY MARKED

COPYRIGHT:
Reproduced from Ordnance Survey map with the permission of Ordnance Survey on behalf of the controller of Her Majesty's Stationery Office © Crown copyright (2021). All Rights reserved. NNB GenCo Licence: 0100060408

PROJECT:
SIZEWELL C

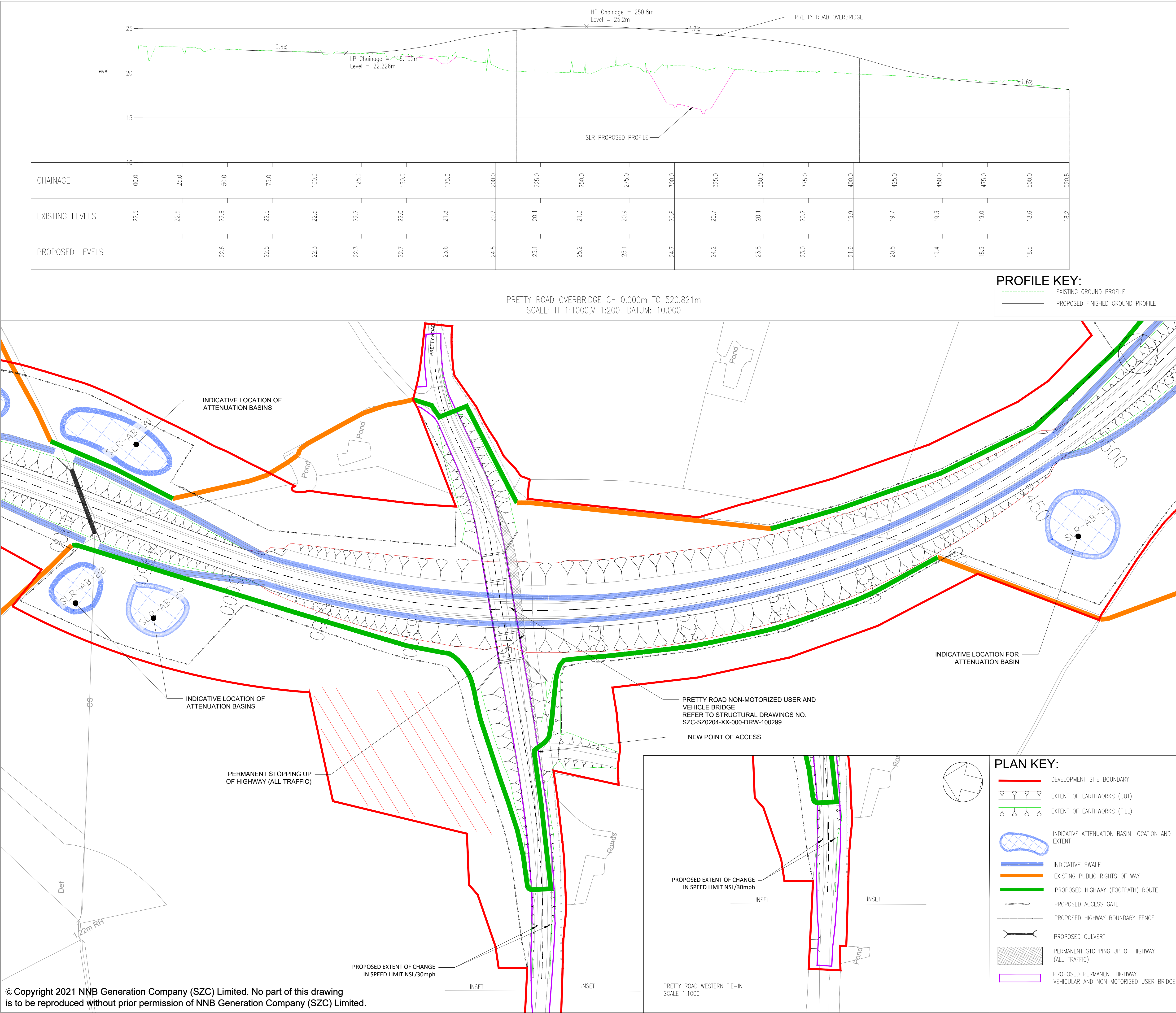
DOCUMENT:
APPLICATION DRAWING-
FOR APPROVAL
REGULATION 5(2)(o)

DRAWING TITLE:
SIZEWELL LINK ROAD
MIDDLETON MOOR JUNCTION
PROPOSED GENERAL ARRANGEMENT

DRAWING NO:	REVISION:
SZC-SZ0204-XX-000-DRW-100065	03

DATE:	DRAWN:	SCALE:
JULY 2021	ACC	1:2000 @ A1

SCALE BAR:



NOTES:

- THIS DRAWING IS FOR PLANNING PURPOSES ONLY AND SHALL NOT BE USED FOR CONSTRUCTION OR ANY OTHER PURPOSE.
- ALL DIMENSIONS ARE IN METRES UNLESS STATED OTHERWISE.
- ALL LEVELS ARE IN METRES UNLESS STATED OTHERWISE.
- THE SCHEME DESIGN IS BASED ON ORDNANCE SURVEY MAPPING DATA. THE EXISTING GROUND TERRAIN AND PROPOSED SURFACES ARE BASED ON THE UK GOVERNMENT'S OPEN SOURCE LIDAR DIGITAL TERRAIN MAPPING DATA. ALL POSITIONS AND LEVELS ARE TO BE REVIEWED FOLLOWING COMPLETION OF A DETAILED SITE TOPOGRAPHICAL SURVEY.
- ALL PROPOSED ROADWORK ARE TO BE IN ACCORDANCE WITH THE DESIGN MANUAL FOR ROADS AND BRIDGES (DMRB) OR AS AGREED WITH THE LOCAL HIGHWAY AUTHORITY.
- NEW SIGNS AND ROAD MARKINGS WILL BE BASED ON TSRGD 2016 OR AS AGREED WITH THE LOCAL HIGHWAY AUTHORITY.
- ALL EARTHWORKS BATTER SLOPES ARE SHOWN AT A GRADIENT OF 1 IN 3.
- THE PROPOSED CARRIAGEWAY WIDTH 7.3m WITH 1.0m HARDSTRIPS ON BOTH SIDES OF THE CARRIAGEWAY PROVIDING 9.3m TOTAL PAVED WIDTH. ROAD ALIGNMENT GEOMETRY HAS BEEN DESIGNED IN ACCORDANCE WITH DMRB Id 9/93.
- ROUNDABOUT GEOMETRY DESIGNED IN ACCORDANCE WITH DMRB CD 116.
- FOR DETAILS OF PROPOSED DRAINAGE REFER TO DRAINAGE DRAWINGS.
- FOR DETAILS OF STREET LIGHTING REFER TO LIGHTING DRAWING.
- FOR DETAILS OF LANDSCAPING AND PLANTING REFER TO THE LANDSCAPE AND ARCHITECTS PLANS.
- ALL PROPOSED ROADWORK ARE TO BE IN ACCORDANCE WITH DESIGN MANUAL OF ROADS AND BRIDGES (DMRB) OR AS AGREED WITH LOCAL AUTHORITY.
- WHERE THE PROPOSED ROAD MARKINGS ARE SHOWN THE EXISTING ROAD MARKING ARE TO BE REMOVED AS APPROPRIATE.

REVISIONS:

REVISION	DATE	DRAWN/CHECKED	REASONS FOR REVISION / COMMENTS	APPROVED	
03	JUL 2021	EBA	MPB	PROPOSED CHANGES TO THE DCO APPLICATION - JULY 2021	SZC CO
02	JAN 2021	EBA	MPB	PROPOSED CHANGES TO THE DCO APPLICATION - JANUARY 2021	SZC CO
01	FEB 2020	ACC	HP	DCO SUBMISSION	SZC CO

NOT PROTECTIVELY MARKED

COPYRIGHT:

Reproduced from Ordnance Survey map with the permission of Ordnance Survey on behalf of the controller of Her Majesty's Stationery Office © Crown copyright (2021). All Rights reserved. NNB GenCo Licence: 0100060408

PROJECT:

SIZEWELL C

DOCUMENT:

APPLICATION DRAWING- FOR APPROVAL REGULATION 5(2)(o)

DRAWING TITLE:

**SIZEWELL LINK ROAD
PRETTY ROAD JUNCTION
PROPOSED GENERAL ARRANGEMENT**

DRAWING NO:
SZC-SZ0204-XX-000-DRW-100139

REVISION:
03

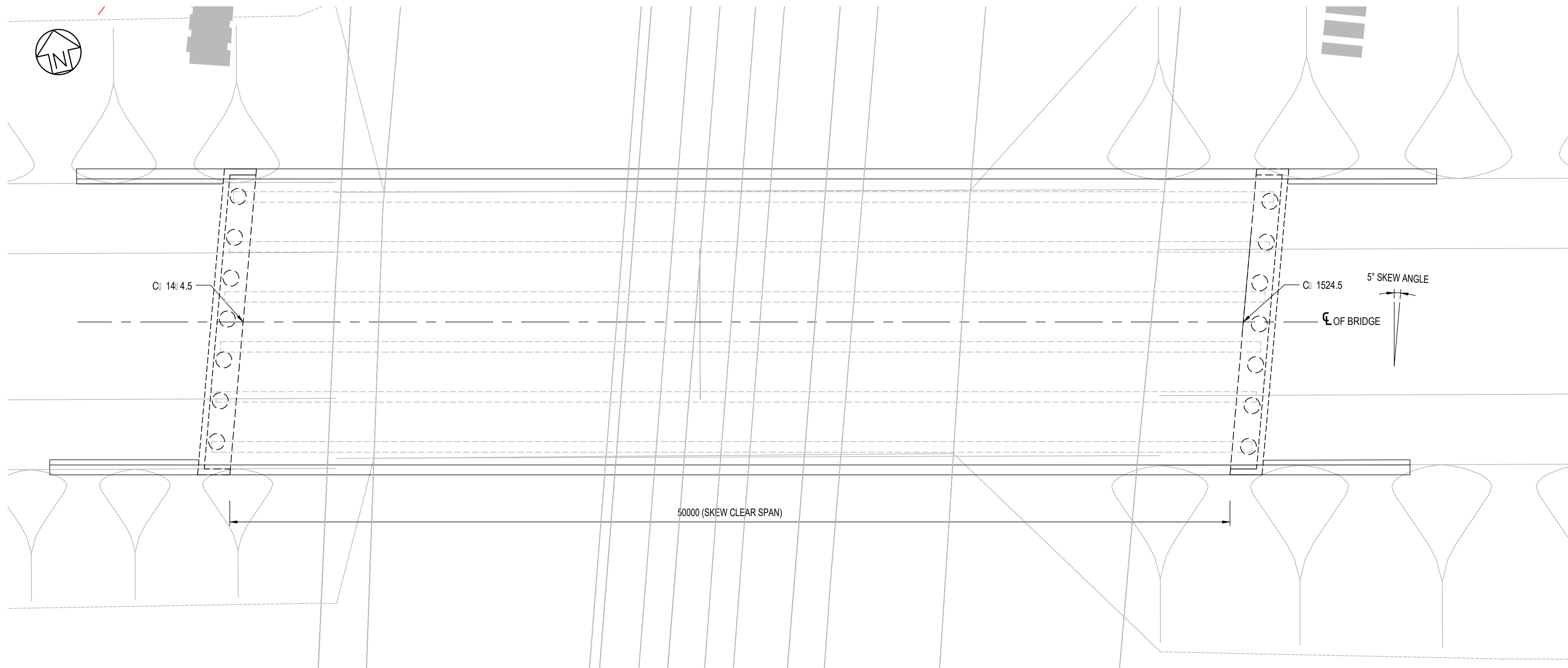
DATE:
JULY 2021

DRAWN:
ACC

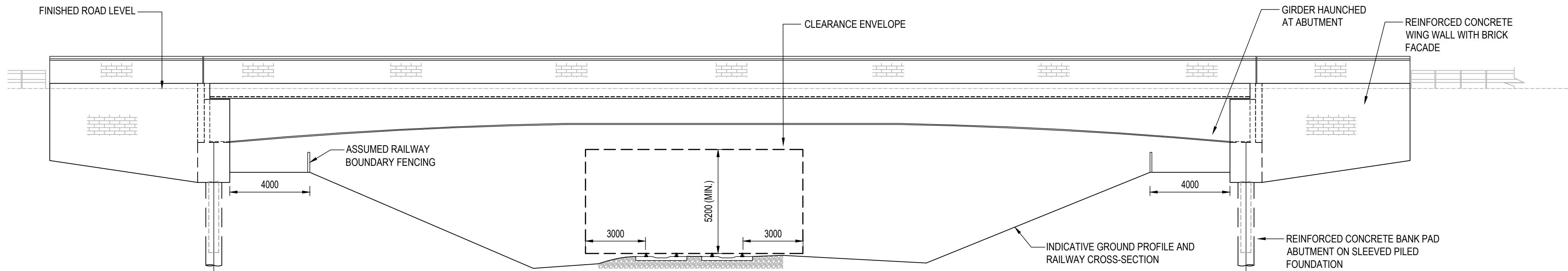
SCALE:
1:1000 @ A1

SCALE BAR:

0 1:1000 50 metres



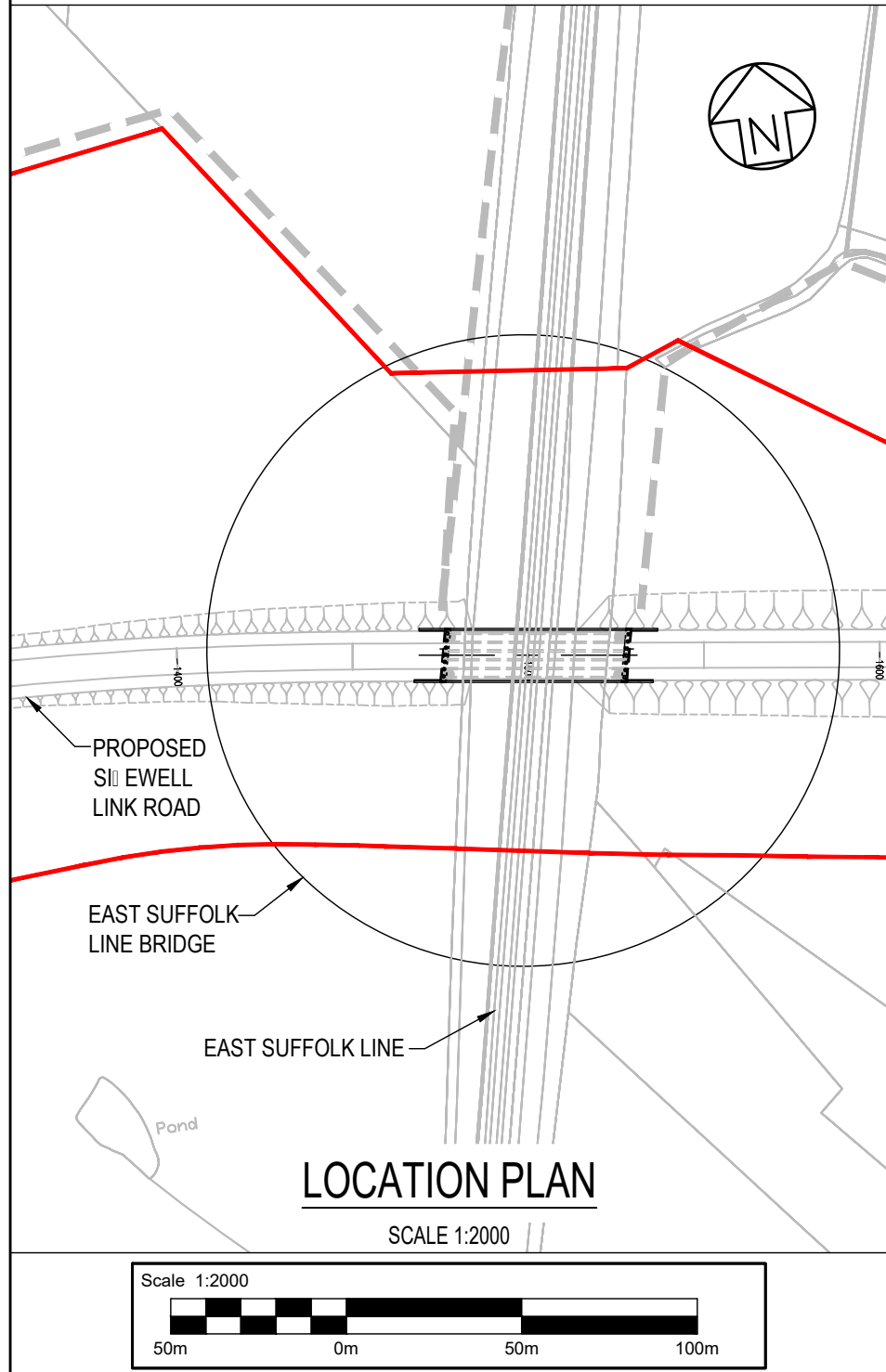
PLAN
SCALE 1:150



ELEVATION
SCALE 1:150

NOTES:

1. ALL DIMENSIONS ARE IN MILLIMETERS, ALL LEVELS ARE IN METERS ABOVE ORDNANCE DATUM (AOD) AND ALL CHAINAGES ARE IN METERS, UNLESS OTHERWISE INDICATED.
2. THIS DRAWING IS FOR PLANNING PURPOSES ONLY AND SHALL NOT BE USED FOR CONSTRUCTION OR ANY OTHER PURPOSE.
3. THE DEVELOPMENT SHALL BE PROVIDED AS SHOWN ON DRAWINGS, UNLESS ALTERNATIVE DETAILS ARE SUBMITTED AND APPROVED PURSUANT TO REQUIREMENT.
4. FOUNDATION DESIGN IS INDICATIVE ONLY.



02	JAN 2021	EBA	MPB	PROPOSED CHANGES TO THE DCO APPLICATION – JANUARY 2021	SZC CO
01	FEB 2020	DS	JL	DCO SUBMISSION	SZC CO
REVISION	DATE	DRAWN	CHECKED	REASONS FOR REVISION / COMMENTS	APPROVED

NOT PROTECTIVELY MARKED

COPYRIGHT:

Reproduced from Ordnance Survey map with the permission of Ordnance Survey on behalf of the controller of Her Majesty's Stationery Office © Crown copyright (2021). All Rights reserved. NNB GenCo Licence: 0100060408



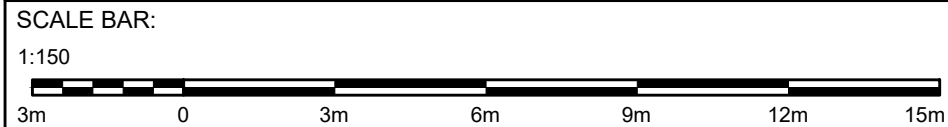
PROJECT:
SIZEWELL C

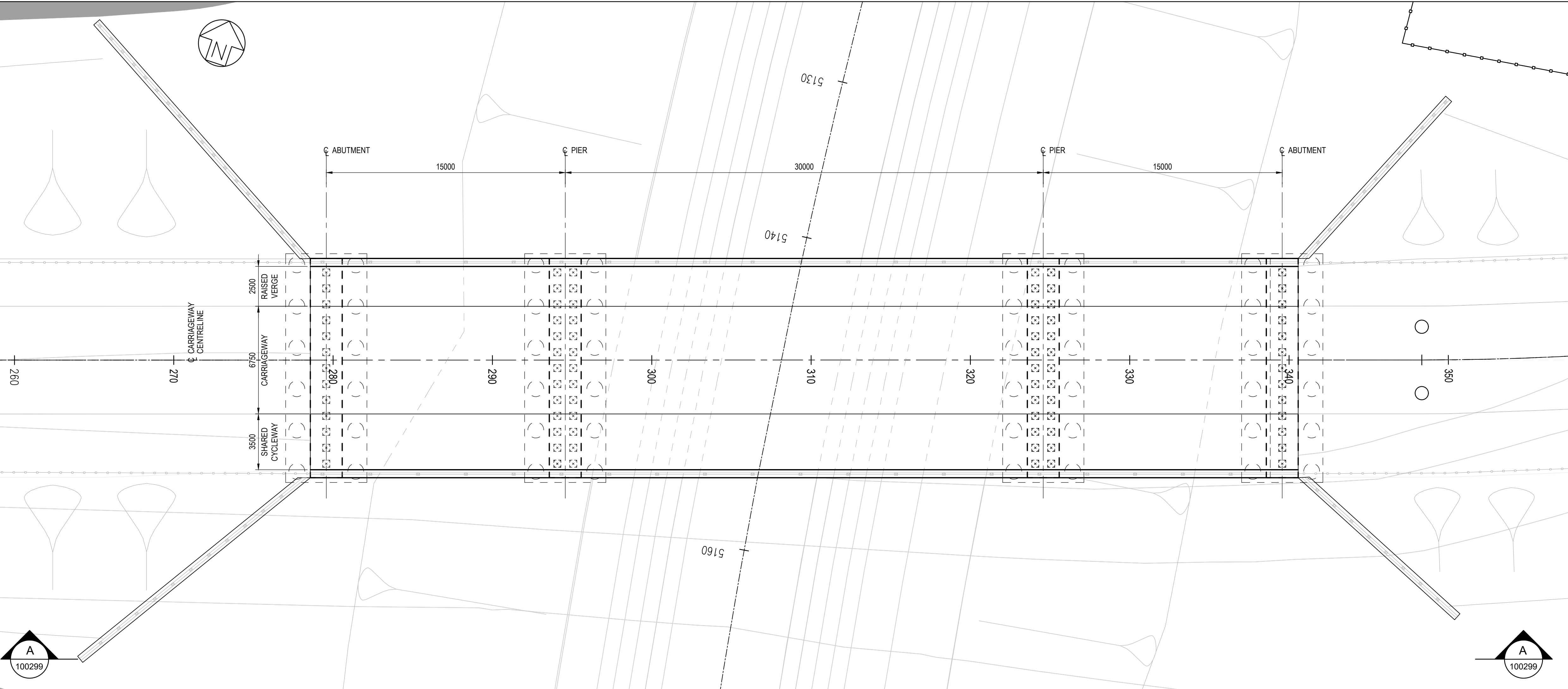
DOCUMENT:
APPLICATION DRAWING
FOR APPROVAL
REGULATION 5(2)(o)

DRAWING TITLE:
EAST SUFFOLK LINE BRIDGE
PROPOSED GENERAL ARRANGEMENT
AND ELEVATION

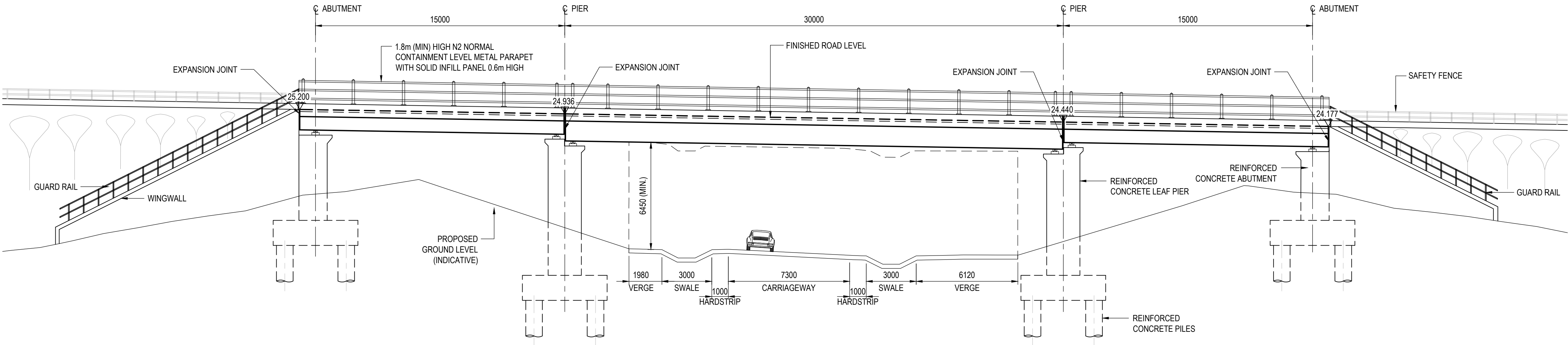
DRAWING NO: SZC-SZ0204-XX-000-DRW-100296
REVISION: 02

DATE: JAN 2021
DRAWN: DS
SCALE: AS SHOWN





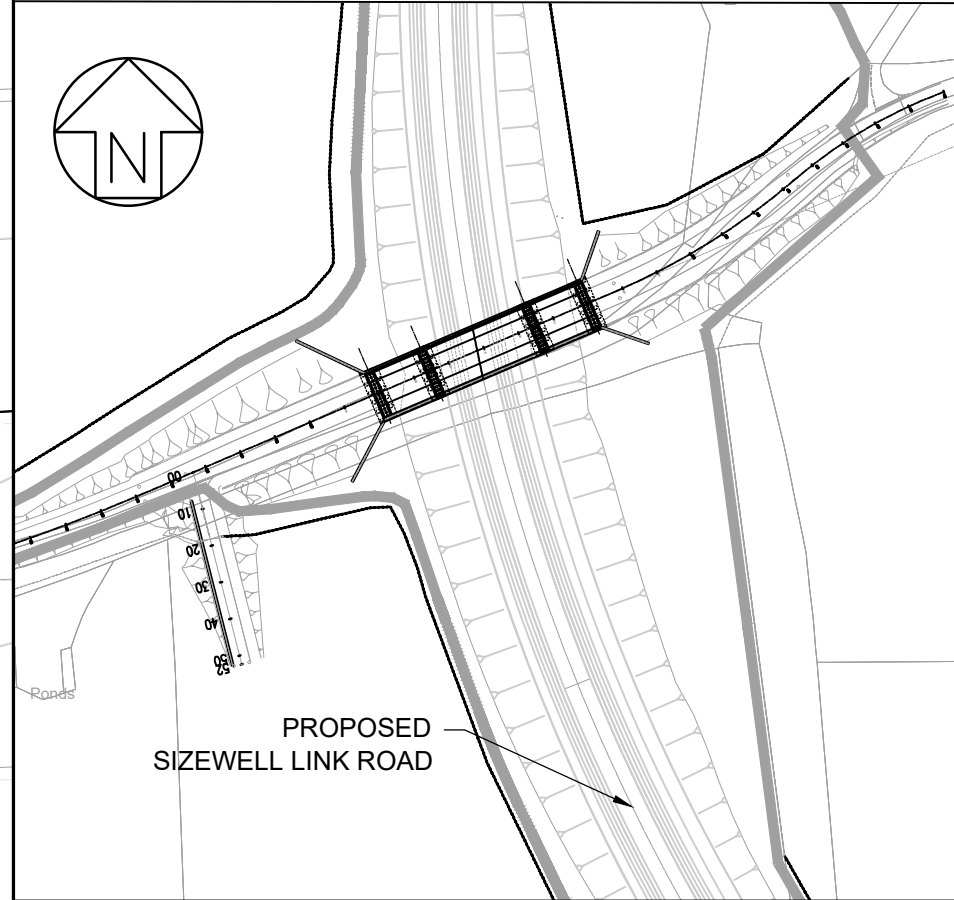
PLAN
SCALE 1:150



VIEW ELEVATION A-A
SCALE 1:150

NOTES:

1. ALL DIMENSIONS ARE IN MILLIMETERS, ALL LEVELS ARE IN METERS ABOVE ORDNANCE DATUM (AOD) AND ALL CHAINAGES ARE IN METERS, UNLESS OTHERWISE INDICATED.
2. THIS DRAWING IS FOR PLANNING PURPOSES ONLY AND SHALL NOT BE USED FOR CONSTRUCTION OR ANY OTHER PURPOSE.
3. THE DEVELOPMENT SHALL BE PROVIDED AS SHOWN ON DRAWINGS, UNLESS ALTERNATIVE DETAILS ARE SUBMITTED AND APPROVED PURSUANT TO REQUIREMENT.
4. FOUNDATION DESIGN IS INDICATIVE ONLY.
5. HIGHWAY CROSS SECTION AND DRAINAGE STRATEGY IS SUBJECT TO CONFIRMATION.
6. HIGHWAY CROSS SECTION AND DRAINAGE STRATEGY IS SUBJECT TO CONFIRMATION.



LOCATION PLAN
SCALE 1:2000

02	JULY 2021	TP	JL	PROPOSED CHANGES TO THE DCO APPLICATION JULY 2021	SZC CO
01	FEB 2020	AS	JL	DCO SUBMISSION	SZC CO
REVISION	DATE	DRAWN/CHECKED	REASONS FOR REVISION / COMMENTS		APPROVED

NOT PROTECTIVELY MARKED

COPYRIGHT:

Reproduced from Ordnance Survey map with the permission of Ordnance Survey on behalf of the controller of Her Majesty's Stationery Office © Crown copyright (2021). All Rights reserved. NNB GenCo Licence: 0100060408



PROJECT:
SIZEWELL C

DOCUMENT:
APPLICATION DRAWING
FOR APPROVAL
REGULATION 5(2)(o)

DRAWING TITLE:
PRETTY ROAD OVERBRIDGE
PROPOSED GENERAL ARRANGEMENT
AND ELEVATION

DRAWING NO:
SZC-SZ0204-XX-000-DRW-100299

REVISION:
02

DATE:
JULY 2021

DRAWN:
TP

SCALE:
AS SHOWN

